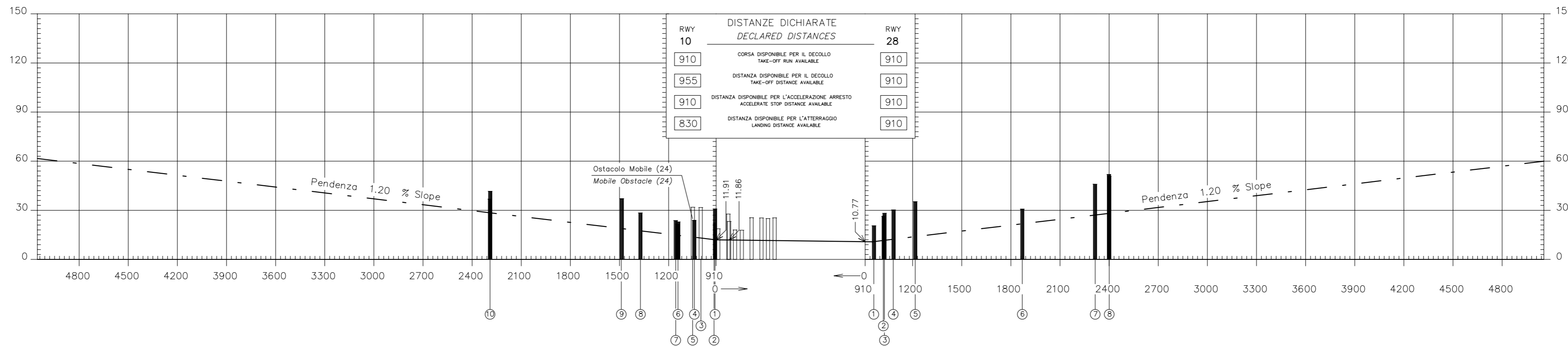
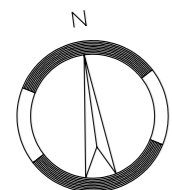


Dimensioni ed altitudine in metri  
Dimensions and elevations in metres

CARTA DEGLI OSTACOLI DI AERODROMO TIPO A OACI - Limitazioni operative  
AERODROME OBSTACLE CHART ICAO TYPE A - Operating limitations

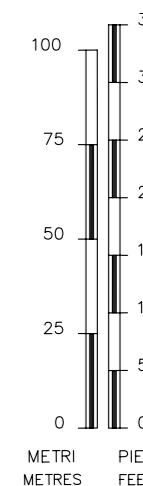
ITALY - LUCCA / TASSIGNANO RWY 10-28

Declinazione magnetica  
Magnetic variation +1'08" E 2003.0



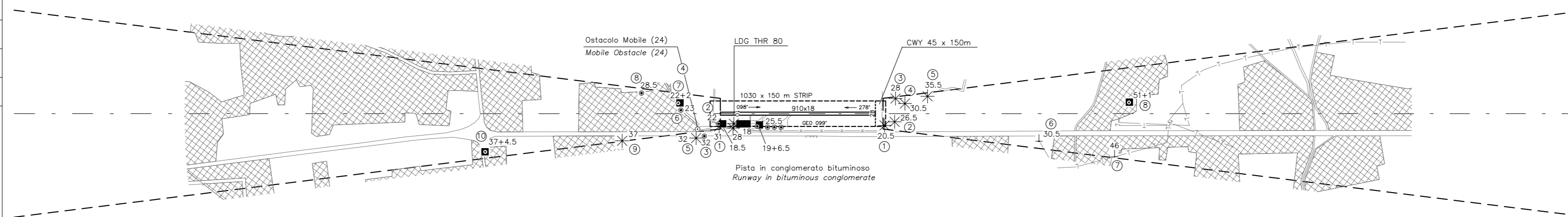
SCALA VERTICALE  
VERTICAL SCALE

1: 2000



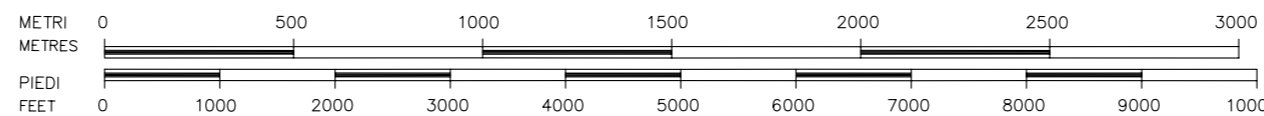
CONSULTARE I NOTAM PER LE ULTIME INFORMAZIONI  
CONSULT NOTAM FOR LATEST INFORMATION

LEGENDA / LEGEND	PIANTA / PLAN	PROFILO / PROFILE
Numero di identificazione / Identification number	①	①
Profilo ostacoli situati nell'area di decollo / Obstructions with in the take-off flight path area		█
Profilo ostacoli situati fuori dell'area di decollo / Obstructions beyond the take-off flight path area		▬
Altitudine dell'ostacolo ed altezza dell'antenna se esistente / Obstacle altitude and antenna height if available	56+1.5	
Edificio o costruzione importante / Building or large structure	■	
Palo, torre, campanile, traliccio, antenna, ciminiera / Pole, tower, spire, lattice, antenna, chimney	○	
Albero o arbusto - Gruppo di alberi / Tree or shrub - Wooded areas	* - * - *	
Centro abitato / Built-up area	▨	
Ferrovia (uno o due binari) / Railroad (one or more tracks)	++ ++	
Linea trasporto energia elettrica - cavo sospeso / Transmission line - Overhead cable	-T-T-	
Recinzione / Fence	-X-X-	
Terrano sporgente dal piano ostacoli / Terrain penetrating obstruction plane	⌒	⌒



Le precisioni della carta sono quelle descritte nell'annesso 4\* CAP. 3.9  
The accuracy on the chart are those included in annex 4\* chapter 3.9

SCALA ORIZZONTALE 1: 20000 HORIZONTAL SCALE



VARIANTI / AMENDMENT RECORD	
N.	DATA / DATE

CHANGE: Renumbered page