

Dimensioni ed altitudini in metri
Dimensions and elevations in metres

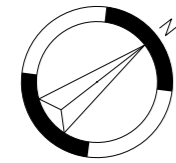
CARTA DEGLI OSTACOLI DI AERODROMO TIPO A OACI – Limitazioni Operative
AERODROME OBSTACLE CHART ICAO TYPE A – Operating Limitations

ITALY – PADOVA

RWY 04/22

Declinazione magnetica: 3° E 2020.0
Magnetic variation:

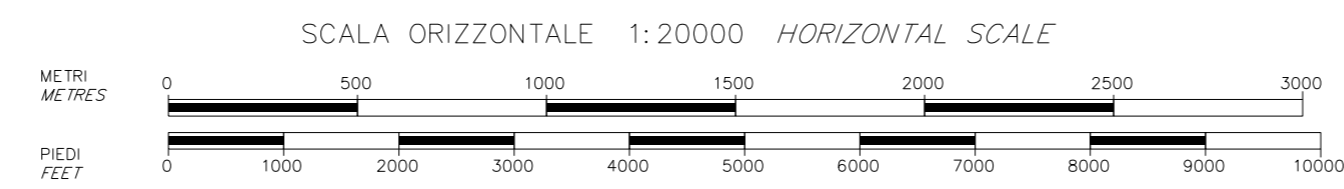
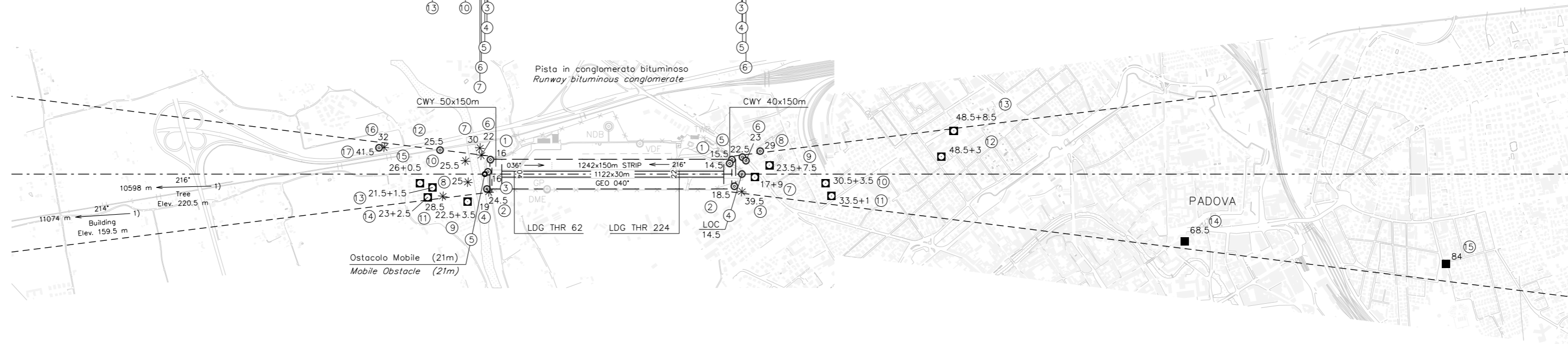
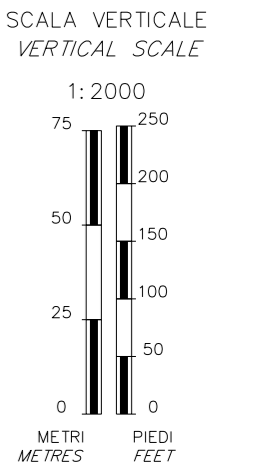
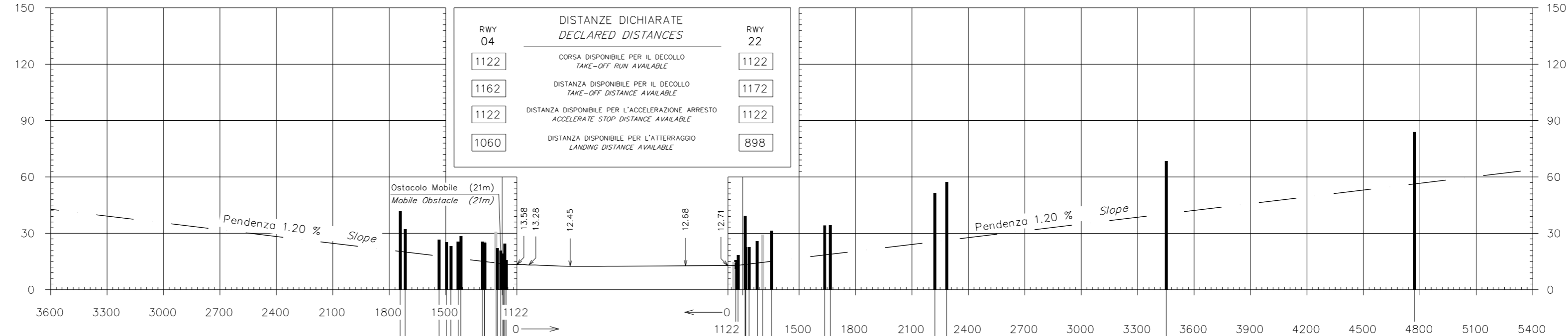
Italian Magnetic model 2015



Annual rate of change: 8' E

CONSULTARE I NOTAM PER LE ULTIME INFORMAZIONI
CONSULT NOTAM FOR LATEST INFORMATION

LEGENDA LEGEND	PIANTA PLAN	PROFILO PROFILE
Numero di identificazione Identification number	①	①
Profilo ostacoli situati nell'area di decollo Obstructions within the take-off flight path area		
Profilo ostacoli situati fuori dell'area di decollo Obstructions beyond the take-off flight path area		
Altitudine dell'ostacolo ed altezza dell'antenna se esistente Obstacle altitude and antenna height if available	56+1.5	
Edificio o costruzione importante Building or large structure	◆	
Polo, torre, campanile, antenna, ciminiera Pole, tower, spire, antenna, chimney	⊙	
Traliccio Lattice	⊥	
Gru Crane	⊙	
Albero o arbusto – Gruppo di alberi Tree or shrub – Wooded areas	* - []	
Centro abitato Built-up area		
Ferrovia (uno o due binari) Railroad (one or more tracks)	—+—+—	
Linea trasporto energia elettrica – cavo sospeso Transmission line – Overhead cable	—+—+—	
Recinzione Fence	*-*-*	
Terreno sporgente dal piano ostacoli Terrain penetrating obstruction plane	[]	[]



- 1) RILEVAMENTO MAGNETICO E DISTANZA CALCOLATI DAL FINE PISTA 04
- 1) MAGNETIC BEARING AND DISTANCE COMPUTED FROM RWY END 04

VARIANTI		AMENDMENT RECORD
N.	DATA DATE	REGISTRATO DA ENTERED BY

Le precisioni della carta sono quelle descritte nell'Annesso 4 ICAO, Capitolo 3.9
Accuracies on the chart are specified in ICAO Annex 4, Chapter 3.9

CHANGE: Aeronautical Information Updated