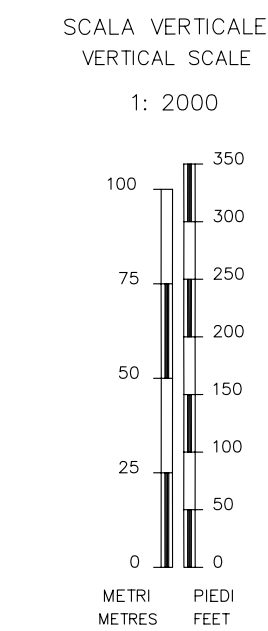
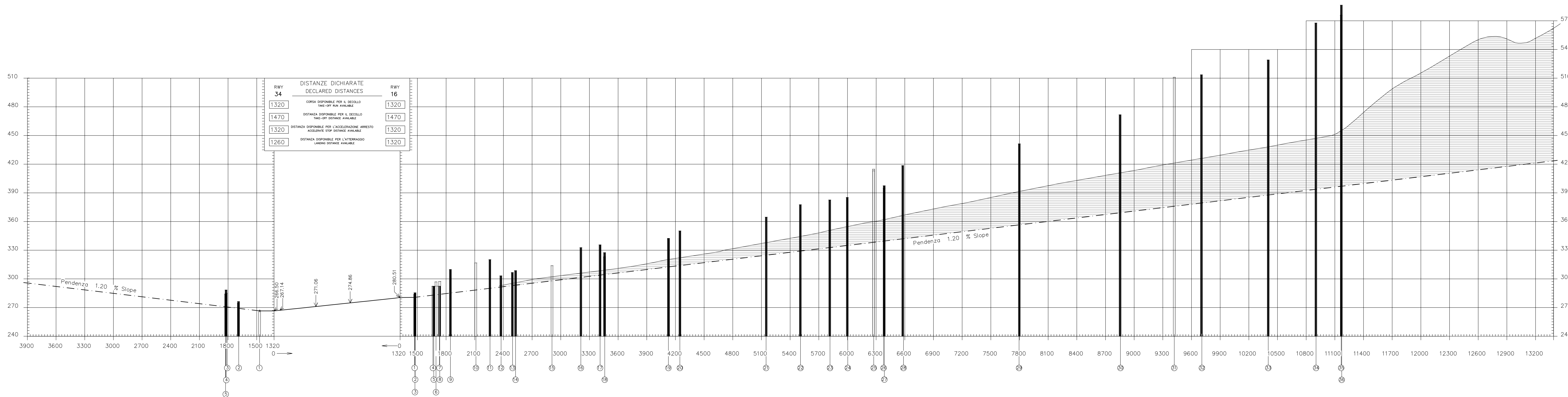
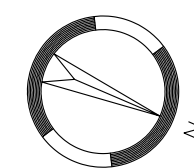


Dimensioni ed altitudine in metri
Dimensions and elevations in metres

CARTA DEGLI OSTACOLI DI AERODROMO TIPO A OACI - Limitazioni operative
AERODROME OBSTACLE CHART ICAO TYPE A - Operating limitations

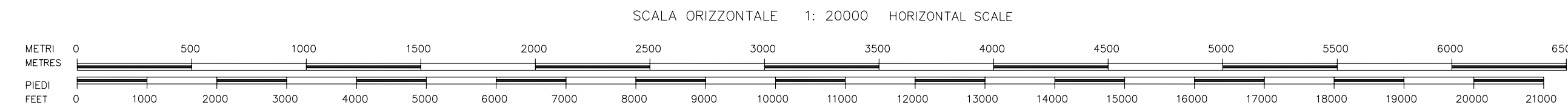
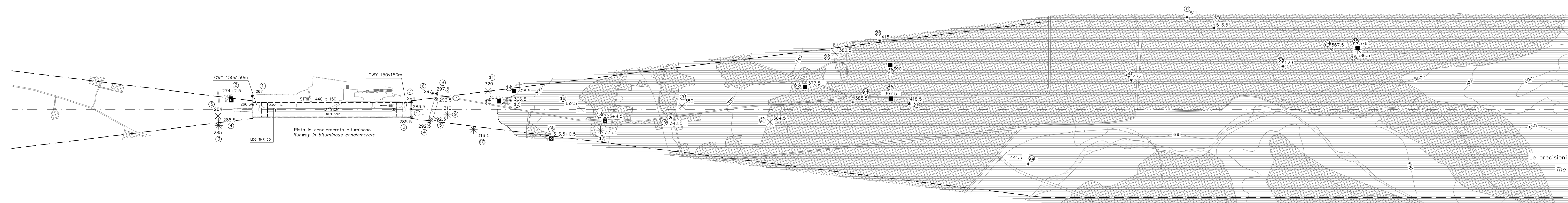
ITALY - BIELLA / CERRIONE - RWY 34/16

Declinazione magnetica
Magnetic variation 0° 43' E - 2005.0



CONSULTARE I NOTAM PER LE ULTIME INFORMAZIONI
CONSULT NOTAM FOR LATEST INFORMATION

Table with 2 columns: LEGENDA / LEGEND and PIANTELLA / PLAN. It lists symbols for identification numbers, obstacle profiles, altitudes, buildings, poles, trees, cleared areas, power lines, fences, and obstruction planes.



Le precisioni della carta sono quelle descritte nell'annesso 4° capitolo 3.9
The accuracy on the chart are specified in annex 4° chapter 3.9

Table with 2 columns: VARIANTE / AMENDMENT and REGISTRO / RECORD. It tracks changes to the chart with columns for number, date, and registered by.