

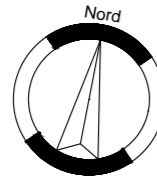
Dimensioni ed altitudini in metri
Dimensions and elevations in metres

CARTA DEGLI OSTACOLI DI AERODROMO - ICAO TIPO A (Limitazioni Operative)
AERODROME OBSTACLE CHART - ICAO TYPE A (Operating Limitations)

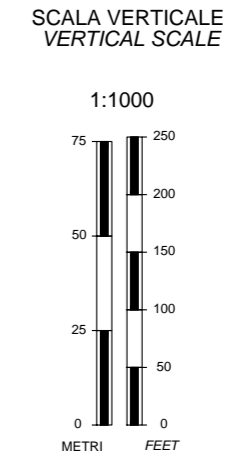
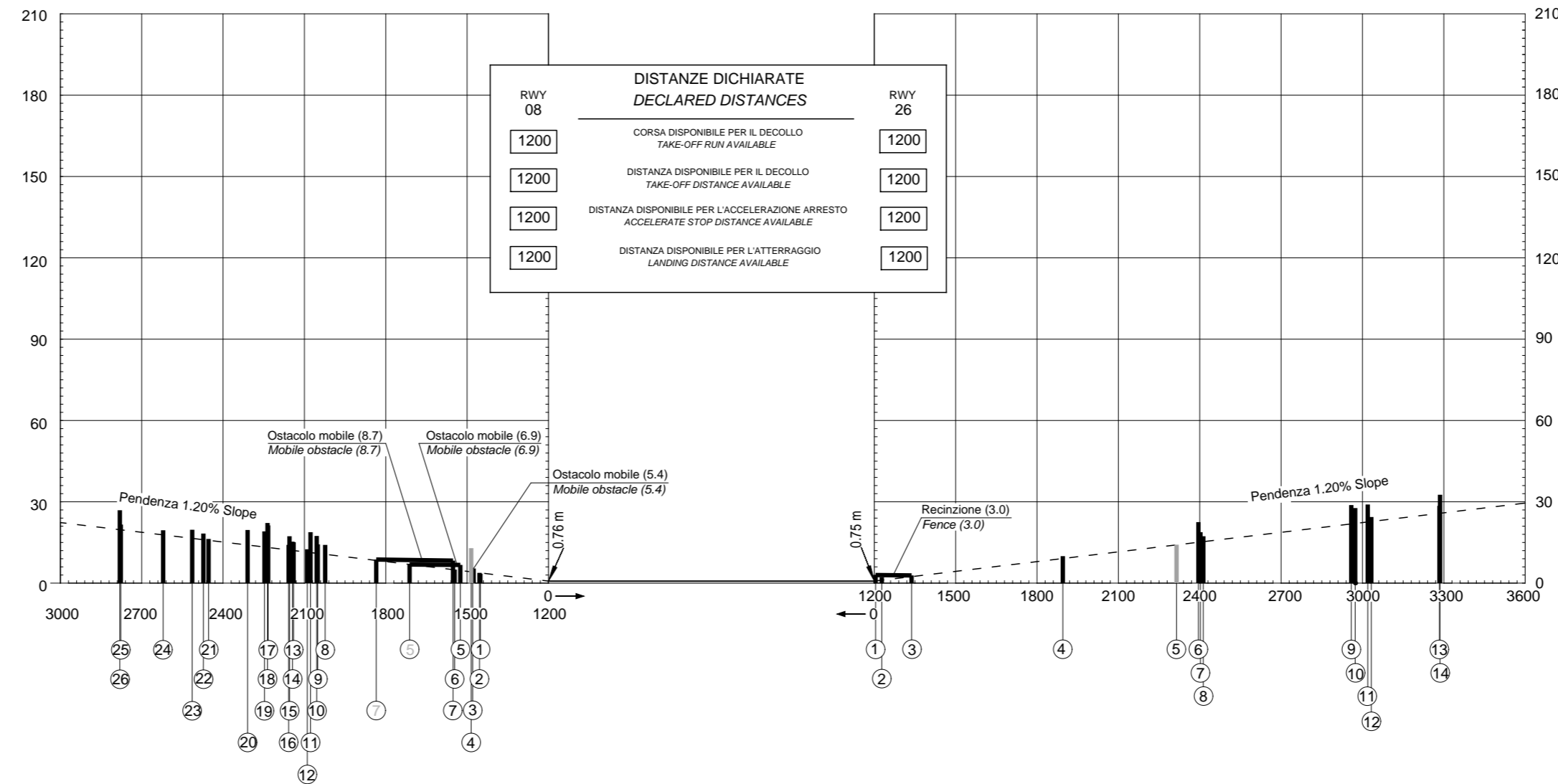
LIDR (ITALY - RAVENNA)

RWY 08/26

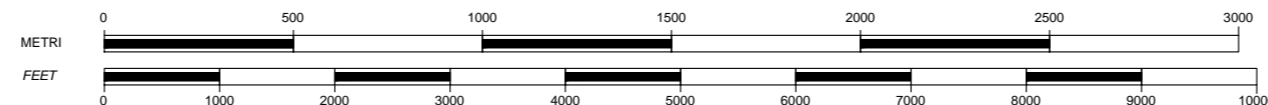
Declinazione magnetica
Magnetic variation 4° E 2021
Variazione annuale
Annual rate of change 7.35' E



CONSULTARE I NOTAM PER LE ULTIME INFORMAZIONI
CONSULT NOTAM FOR LATEST INFORMATION



SCALA ORIZZONTALE 1:20000 HORIZONTAL SCALE



Le precisioni della carta sono in accordo con ICAO annesso 4
The accuracies of the chart are in accordance with ICAO annex 4

LEGENDA / LEGEND			
Profilo degli ostacoli situati nella TOFPA Obstacles profile within the TOFPA		Profilo degli ostacoli fuori della TOFPA Obstacle profiles outside the TOFPA	
Numero di identificazione Identification number	①	Recinzione Fence	
Altitudine dell'ostacolo Obstacle elevation	17.2	Linea trasporto energia elettrica Electrical line	
Edificio Building		Ostacolo Obstacle	
Conifere Coniferous trees		Ostacolo lineare Linear obstacle	
Laghi (perenni) Lakes (perennial)		Albero, o arbusto - Gruppo di alberi Tree or shrub - Wooded areas	
Fiumi (perenni) Small rivers (perennial)		Palo, torre, pinnacolo, antenna, ecc. Pole, Tower, spire, antenna, etc.	
Ferrovia Railroad			

VARIANTI / AMENDMENT RECORD		
N.	DATA / DATE	REGISTRATO DA / ENTERED BY

CHANGE: New Chart