

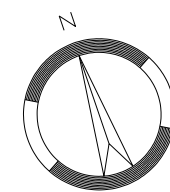
Dimensioni ed altitudine in metri  
Dimensions and elevations in metres

CARTA DEGLI OSTACOLI DI AERODROMO TIPO A OACI - Limitazioni operative  
AERODROME OBSTACLE CHART ICAO TYPE A - Operating limitations

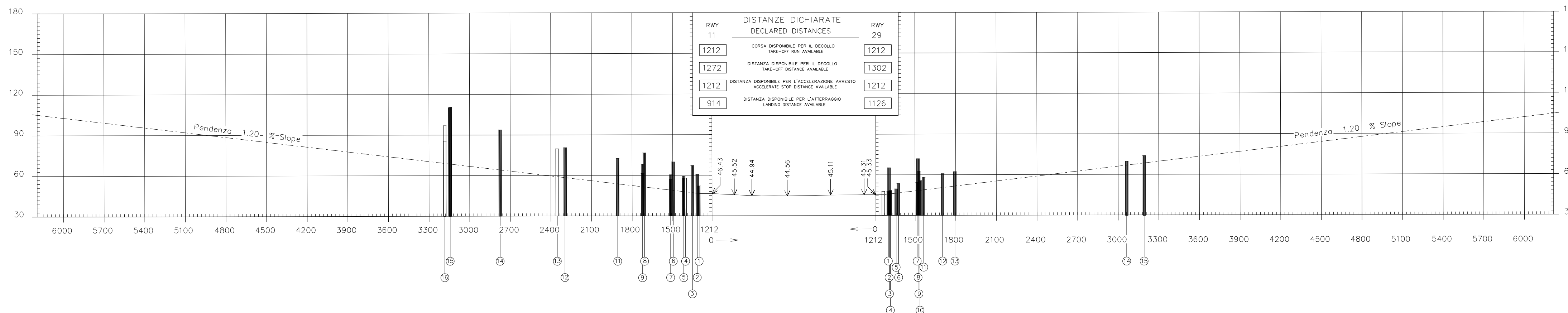
ITALY - REGGIO EMILIA RWY 11/29

Declinazione magnetica  
Magnetic variation

1° 20' E - 2005.0



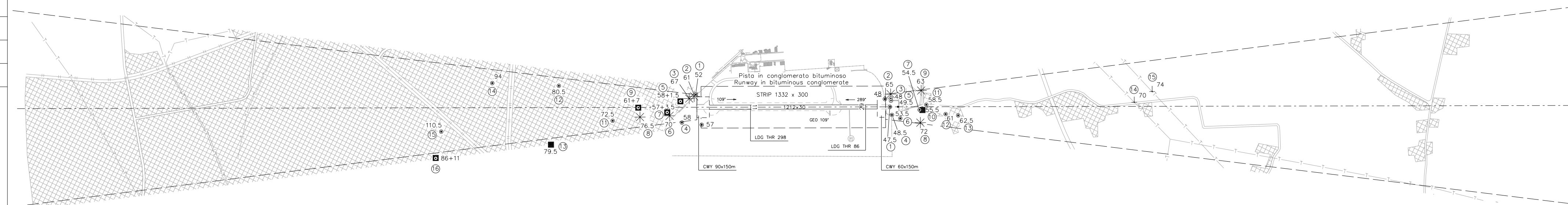
Annual rate of change 6'E



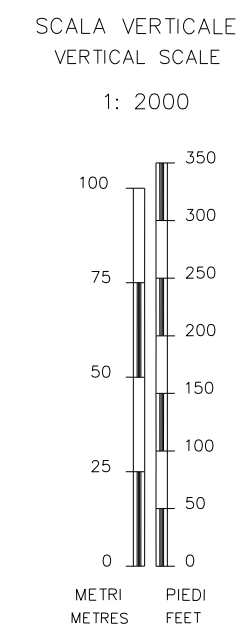
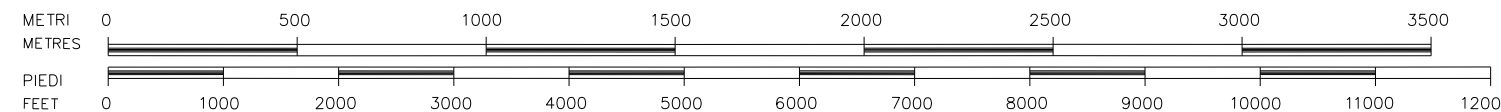
CHANGE: Reprinting due to transition from CERTIFIED AERODROMES to OTHER AERODROMES

CONSULTARE I NOTAM PER LE ULTIME INFORMAZIONI  
CONSULT NOTAM FOR LATEST INFORMATION

| LEGENDA / LEGEND  | PIANTA / PLAN | PROFILO / PROFILE |
|---|---------------|-------------------|
| Numero di identificazione / Identification number   | ①             | ①                 |
| Profilo ostacoli situati nell'area di decollo / Obstructions with in the take-off flight path area                |               | ┆                 |
| Profilo ostacoli situati fuori dell'area di decollo / Obstructions beyond the take-off flight path area           |               | ┆                 |
| Altitudine dell'ostacolo ed altezza dell'antenna se esistente / Obstacle altitude and antenna height if available | 56+1.5        |                   |
| Edificio o costruzione importante / Building or large structure   | ■             |                   |
| Pala, torre, campanile, traliccio, antenna, ciminiera / Pole, tower, spire, lattice, antenna, chimney             | ○             |                   |
| Albero o arbusto - Gruppo di alberi / Tree or shrub - Wooded areas  | * - * - *     |                   |
| Centro abitato / Built-up area  | ▨             |                   |
| Ferrovia (uno o due binari) / Railroad (one or more tracks)   | +++ ++        |                   |
| Linea trasporto energia elettrica - cavo sospeso / Transmission line - Overhead cable                             | -T-T-         |                   |
| Recinzione / Fence  | -X-X-         |                   |
| Terreno sporgente dal piano ostacoli / Terrain penetrating obstruction plane                                      | ▨             | ▨                 |



SCALA ORIZZONTALE 1: 20000 HORIZONTAL SCALE



Le precisioni della carta sono quelle descritte nell'annesso 4 capitolo 3.9  
The accuracies on the chart are specified in annex 4 chapter 3.9

| VARIANTI / AMENDMENT RECORD |           |                          |
|-----------------------------|-----------|--------------------------|
| N.                          | DATA DATE | REGISTRATO DA ENTERED BY |
|                             |           |                          |