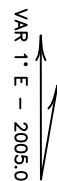
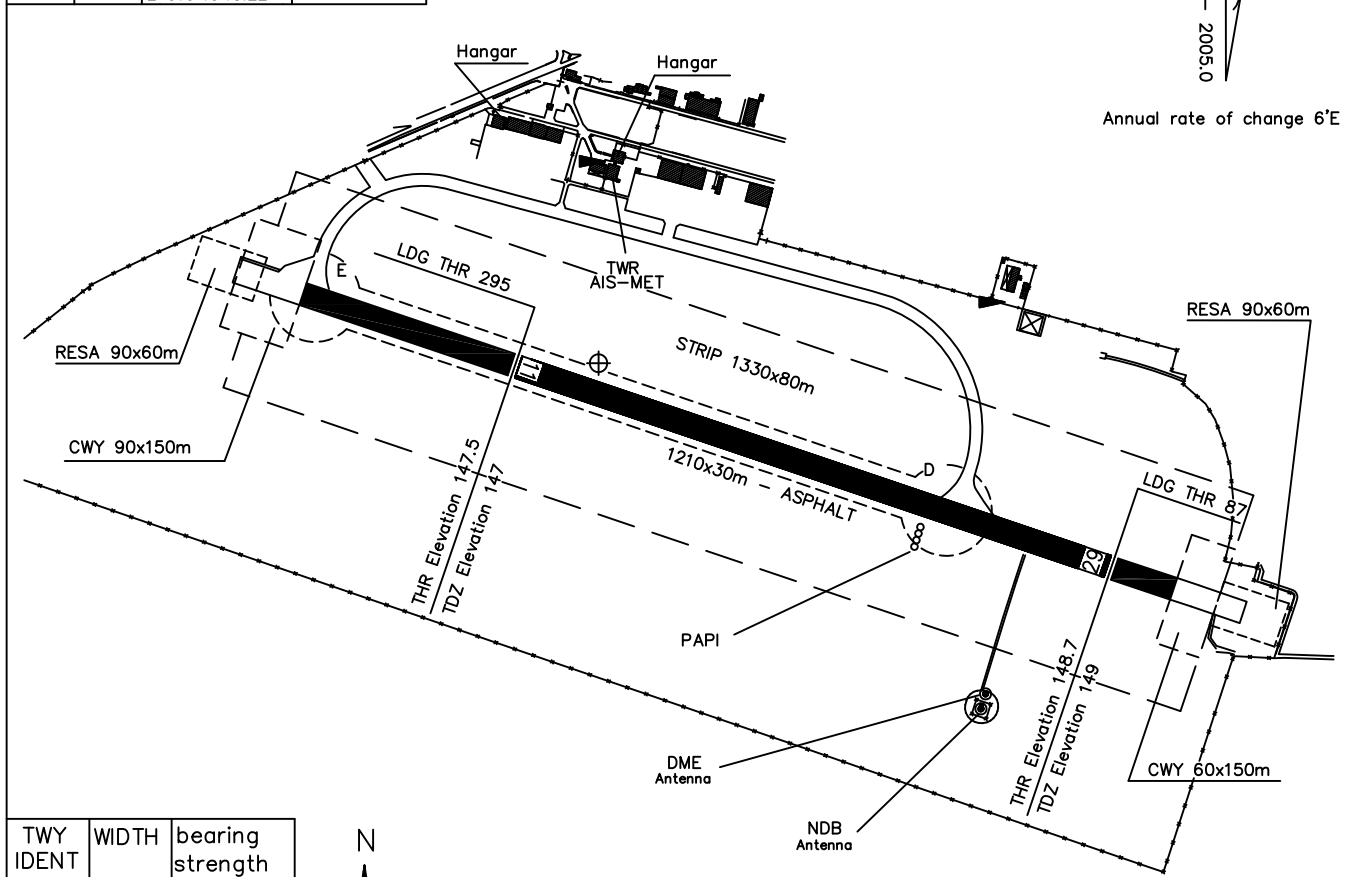


Bearings are magnetic Distances in metres Elevation in FT AMSL Coordinates WGS84		AFIS 127.150	AD ELEV 152	REGGIO EMILIA	
RWY	QFU		THR		
11	109°	N 44°41'56.44" E 010°39'39.82"	7000 Kg		
29	289°	N 44°41'47.31" E 010°40'15.22"	S/I/W/L		

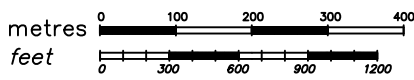


Annual rate of change 6"E



CHANGE: Updated Chart

TWY IDENT	WIDTH	bearing strength
E	16	7000 Kg
D	16	S/I/W/L



REMARK:
RADIO AIDS AND
APPROACH/RWY LIGHTING
NOT OPERATIONAL

