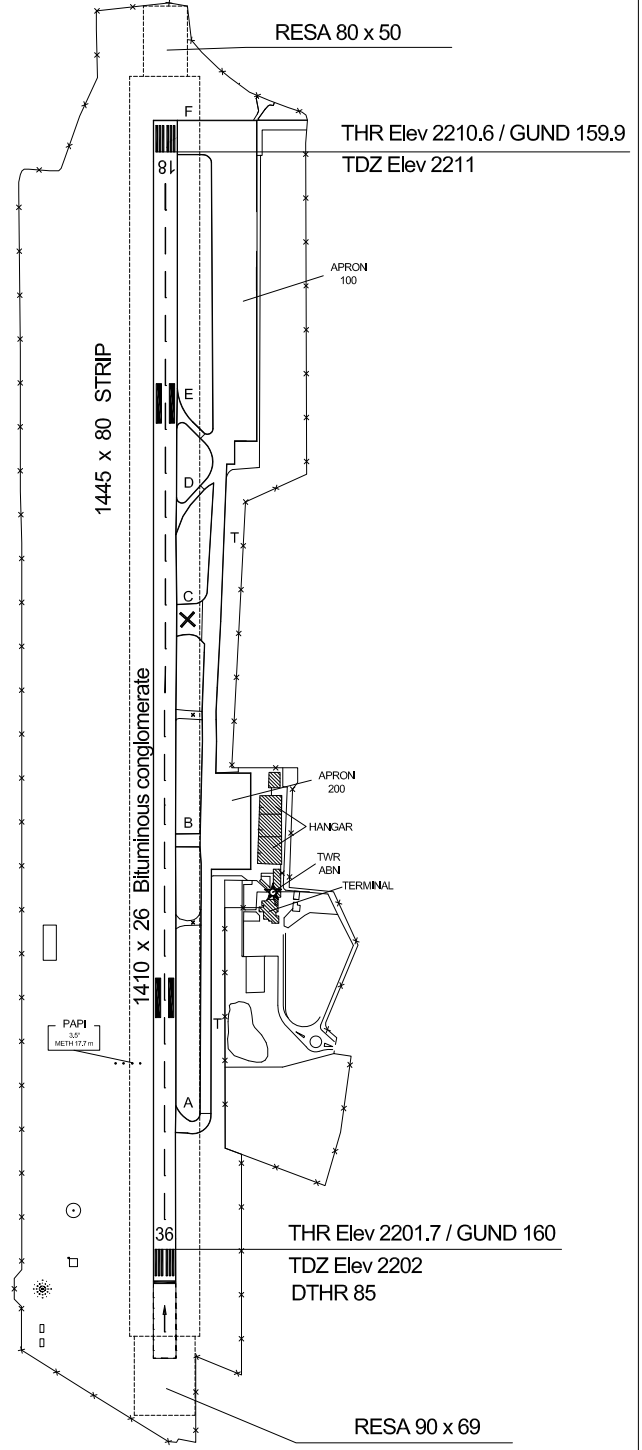
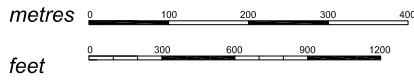


Bearing are magnetic Distance in metres Elevation in ft AMSL Coordinates WGS84	L'Aquila radio 122.500	AD ELEV 2211	L'AQUILA / PARCHI	
		APRON ELEV NORTH 2208 CENTRAL 2200 SOUTH 2206		
		LIAP	42°22'46" N 013°18'34" E	

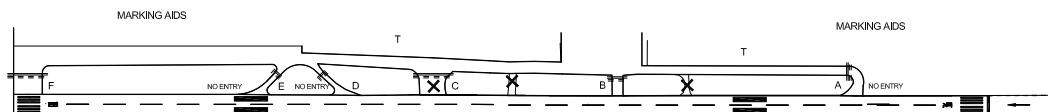
RWY	QFU	THR	bearing strength
18	176°	N 42°23'09.99" E 013°18'32.20"	PCN 27/F/B/W/T
36	356°	N 42°22'27.08" E 013°18'33.99"	

↑
VAR 2° E - 2005.0
Annual rate of change 5' E



TWY IDENT	WIDTH	bearing strength
A	14	PCN 27/F/B/W/T
B	15	
C	35	
D	8	
E	8	
F	40	
T	16	

Remark:
TWY 'C'
closed

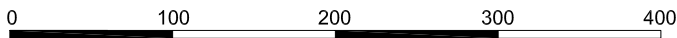


CHANGE: REPRINTING

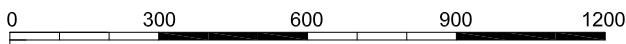
Bearing are magnetic Distance in metres Elevation in ft AMSL Coordinates WGS84	L'Aquila radio 122.500	AD ELEV 2211	L'AQUILA / PARCHI	
		APRON ELEV NORTH 2208 CENTRAL 2200 SOUTH 2206		

APRON 100		
lighting	bearing	strength
Surface: mq 21930 - conglomerate bituminous PCN 23/F/B/W/T		
APRON 200		
lighting	bearing	strength
Surface: mq 7320 - conglomerate bituminous PCN 23/F/B/W/T		

metres



feet



LEGEND

101	general aviation aircraft
203	commercial aviation aircraft

CHANGE: REPRINTING

Taxiway	Taxiway Aircraft compatibility
TWY B	MAX WING SPAN 24 m
TWY F	MAX WING SPAN 24 m
TWY A	MAX WING SPAN 15 m
TWY C	MAX WING SPAN 15 m
TWY D	MAX WING SPAN 15 m
TWY E	MAX WING SPAN 15 m
TWY T	MAX WING SPAN 15 m

Remark: TWY 'C' Closed

LIGHT POLES COORDINATES (WGS 84)		
STANDS	N	E
APRON 100		
101	42°23'08.15"	13°18'35.95"
102	42°23'07.17"	13°18'36.00"
103	42°23'04.74"	13°18'36.41"
104	42°23'03.28"	13°18'36.47"
105	42°23'01.70"	13°18'36.33"
106	42°23'01.22"	13°18'36.36"
107	42°23'00.73"	13°18'36.36"
108	42°23'00.24"	13°18'36.38"
109	42°22'59.76"	13°18'36.40"
110	42°22'59.27"	13°18'36.42"
111	42°22'58.79"	13°18'36.44"
112	42°22'58.29"	13°18'36.46"
APRON 200		
201	42°22'45.17"	13°18'36.44"
202	42°22'44.04"	13°18'36.41"
203	42°22'43.48"	13°18'37.11"
204	42°22'42.98"	13°18'36.41"

