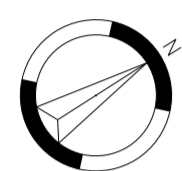
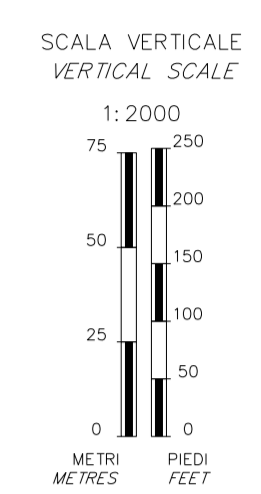
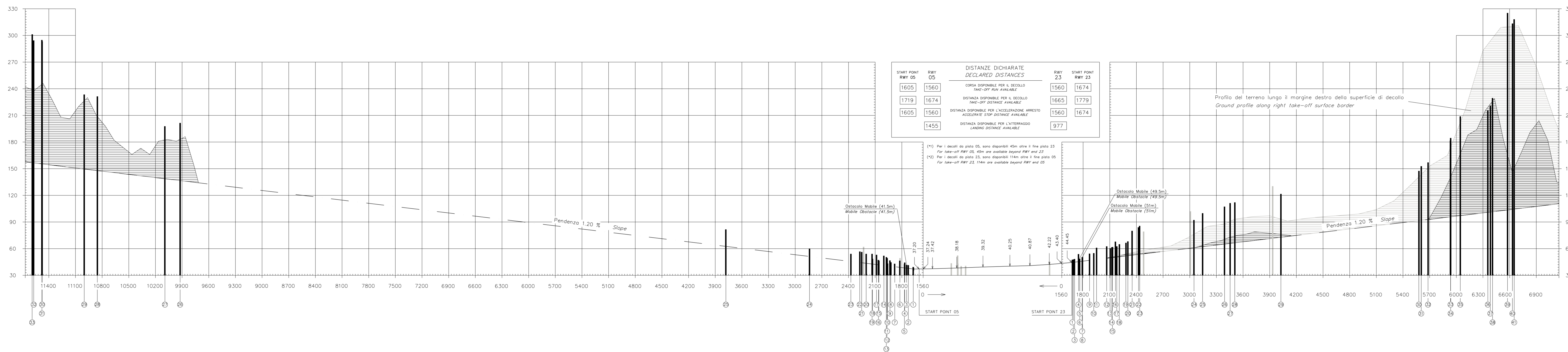


Declinazione magnetica: 3° E 2020.0
Magnetic variation:

Italian Magnetic Model 2015



Annual rate of change: 8" E



CONSULTARE I NOTAM PER LE ULTIME INFORMAZIONI
CONSULT NOTAM FOR LATEST INFORMATION

Table with 4 columns: LEGENDA, LEGEND, PIANTE, PROFILE. It lists various symbols used in the chart such as identification numbers, obstacles, buildings, towers, and terrain features.



Superficie di salto di decollo pista 05 in curva: virata a sinistra alla fine della CWY, raggio di 1200m; termine virata intercettando direzione 320°; Take-Off Flight Path Area RWY 05 in curve: turn left to the end of CWY, radius 1200m; end turn intercepting course 320°

Le precisioni della carta sono quelle descritte nell'Annesso 4 ICAO, Capitolo 3.9
Accuracies on the chart are specified in ICAO Annex 4, Chapter 3.9

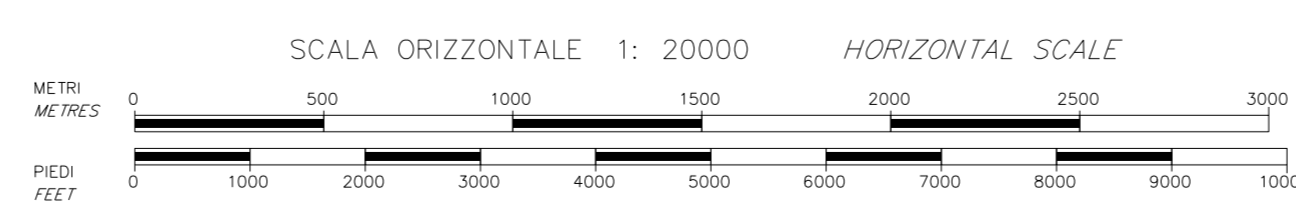


Table with 3 columns: VARIANTE, AMENDMENT RECORD, REGISTRO. It tracks changes to the chart.