

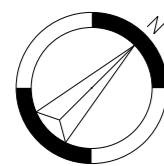
Dimensioni ed altitudini in metri  
Dimensions and elevations in metres

CARTA DEGLI OSTACOLI DI AERODROMO TIPO A OACI – Limitazioni Operative  
AERODROME OBSTACLE CHART ICAO TYPE A – Operating Limitations

ITALY – ANCONA/FALCONARA RWY 04/22

Declinazione magnetica: 4° E 2020.0  
Magnetic variation:

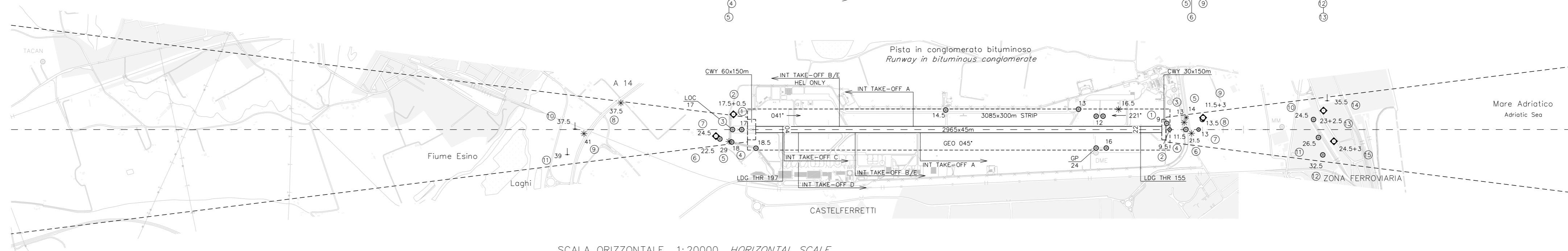
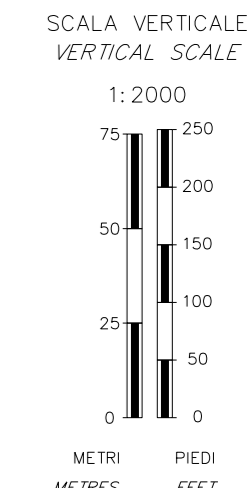
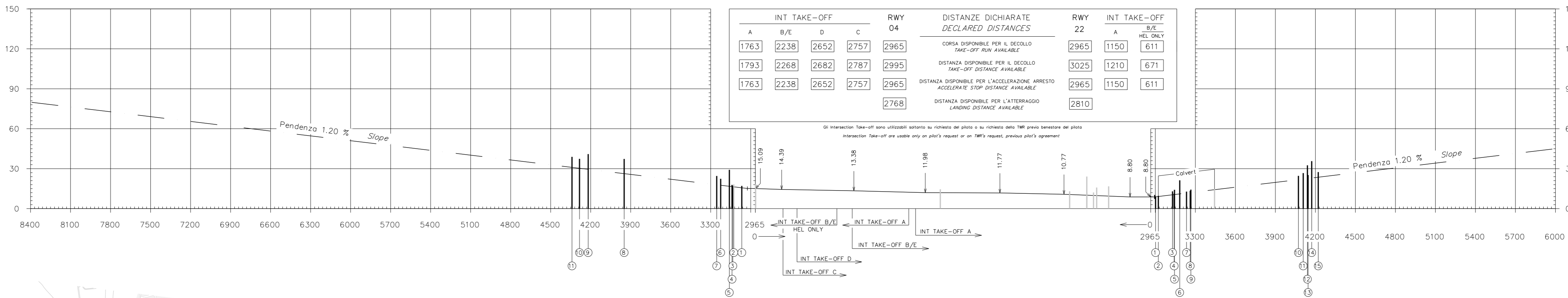
Italian Magnetic model 2015



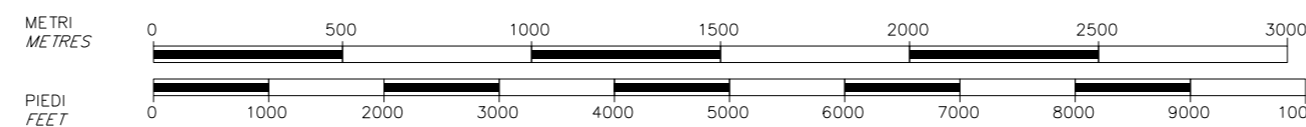
Annual rate of change: 7' E

CONSULTARE I NOTAM PER LE ULTIME INFORMAZIONI  
CONSULT NOTAM FOR LATEST INFORMATION

| LEGENDA  | LEGEND | PIANTA PLAN | PROFILO PROFILE |
|--|--------|-------------|-----------------|
| Numero di identificazione<br>Identification number   |        | ①           | ①               |
| Profilo ostacoli situati nell'area di decollo<br>Obstructions within the take-off flight path area                 |        |             |                 |
| Profilo ostacoli situati fuori dell'area di decollo<br>Obstructions beyond the take-off flight path area           |        |             |                 |
| Altitudine dell'ostacolo ed altezza dell'antenna se esistente<br>Obstacle altitude and antenna height if available |        | 56+1.5      |                 |
| Edificio o costruzione importante<br>Building or large structure   |        | ◆           |                 |
| Pala, torre, campanile, antenna, ciminiera<br>Pole, tower, spire, antenna, chimney                                 |        | ⊙           |                 |
| Traliccio<br>Lattice   |        | ⊥           |                 |
| Grù<br>Crane   |        | ⊙           |                 |
| Albero, o arbusto – Gruppo di alberi<br>Tree or shrub – Wooded areas   |        | * - { * }   |                 |
| Centro abitato<br>Built-up area  |        |             |                 |
| Ferrovia (uno o due binari)<br>Railroad (one or more tracks)   |        | +++         |                 |
| Linea trasporto energia elettrica – cavo sospeso<br>Transmission line – Overhead cable                             |        | —+—         |                 |
| Recinzione<br>Fence  |        | —x—         |                 |
| Terrano sporgente dal piano ostacoli<br>Terrain penetrating obstruction plane                                      |        |             | ▬               |



SCALA ORIZZONTALE 1:20000 HORIZONTAL SCALE



| VARIANTI AMENDMENT RECORD |           |                          |
|---------------------------|-----------|--------------------------|
| N.                        | DATA DATE | REGISTRATO DA ENTERED BY |
|                           |           |                          |

Le precisioni della carta sono quelle descritte nell'Annesso 4 ICAO, Capitolo 3.9  
Accuracies on the chart are specified in ICAO Annex 4, Chapter 3.9