

Dimensioni ed altitudini in metri
Dimensions and elevations in metres

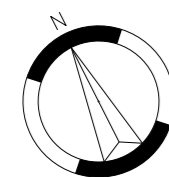
CARTA DEGLI OSTACOLI DI AERODROMO TIPO A OACI – Limitazioni Operative
AERODROME OBSTACLE CHART ICAO TYPE A – Operating Limitations

ITALY – FORLÌ

RWY 12/30

Declinazione magnetica: 3° E 2020.0
Magnetic variation:

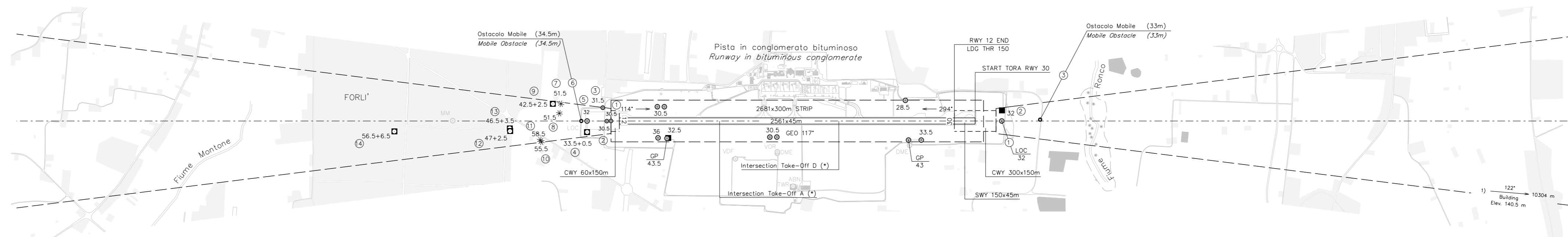
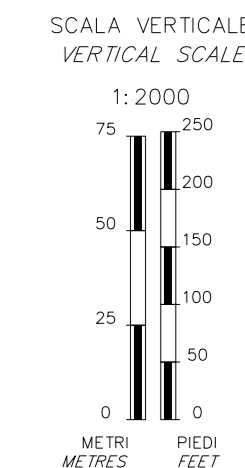

Italian Magnetic model 2015



Annual rate of change: 7' E

CONSULTARE I NOTAM PER LE ULTIME INFORMAZIONI
CONSULT NOTAM FOR LATEST INFORMATION

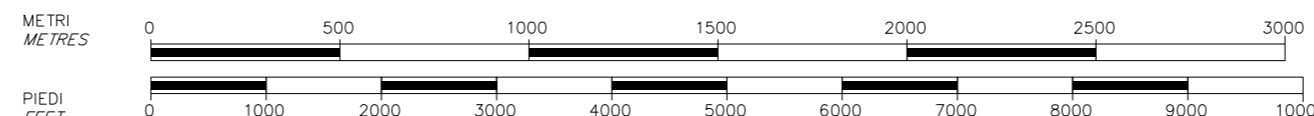
LEGENDA	LEGEND	PIANTA PLAN	PROFILO PROFILE
Numero di identificazione Identification number	①	①	①
Profilo ostacoli situati nell'area di decollo Obstructions within the take-off flight path area			
Profilo ostacoli situati fuori dell'area di decollo Obstructions beyond the take-off flight path area			
Altitudine dell'ostacolo ed altezza dell'antenna se esistente Obstacle altitude and antenna height if available	56+1.5		
Edificio o costruzione importante Building or large structure	◆		
Palo, torre, campanile, antenna, ciminiera Pole, tower, spire, antenna, chimney	⊙		
Traliccio Lattice	⊥		
Gru Crane	⊙		
Albero o arbusto – Gruppo di alberi Tree or shrub – Wooded areas	* - * - *		
Centro abitato Built-up area			
Ferrovia (uno o due binari) Railroad (one or more tracks)	—+—+—+—+—		
Linea trasporto energia elettrica – cavo sospeso Transmission line – Overhead cable	—+—+—+—+—		
Recinzione Fence	—x—x—x—x—		
Terrano sporgente dal piano ostacoli Terrain penetrating obstruction plane			



1) RILEVAMENTO MAGNETICO E DISTANZA CALCOLATI DAL FINE PISTA 30

1) MAGNETIC BEARING AND DISTANCE COMPUTED FROM RWY END 30

SCALA ORIZZONTALE 1:20000 HORIZONTAL SCALE



Le precisioni della carta sono quelle descritte nell'Annesso 4 ICAO, Capitolo 3.9
Accuracies on the chart are specified in ICAO Annex 4, Chapter 3.9

VARIANTI		AMENDMENT RECORD
N.	DATA DATE	REGISTRATO DA ENTERED BY