

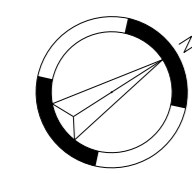
Dimensioni ed altitudini in metri
Dimensions and elevations in metres

CARTA DEGLI OSTACOLI DI AERODROMO TIPO A OACI – Limitazioni Operative
AERODROME OBSTACLE CHART ICAO TYPE A – Operating Limitations

ITALY – CUNEO/LEVALDIGI RWY 03/21

Declinazione magnetica: 2° E 2020.00
Magnetic variation:

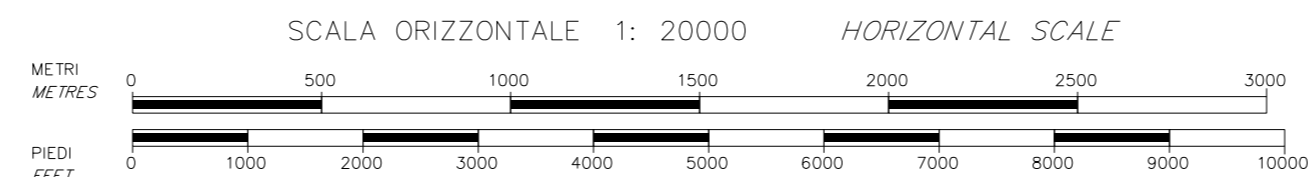
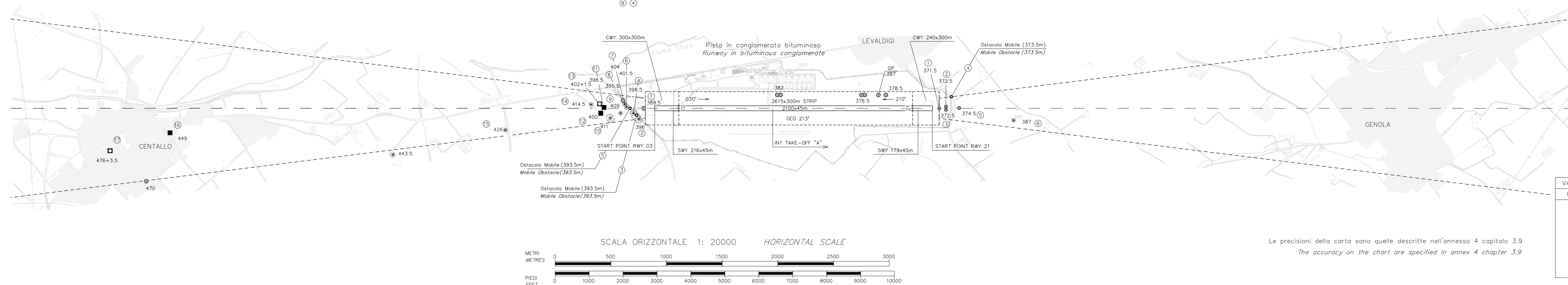
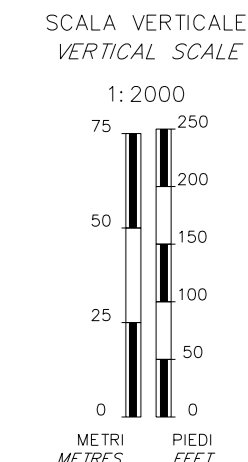
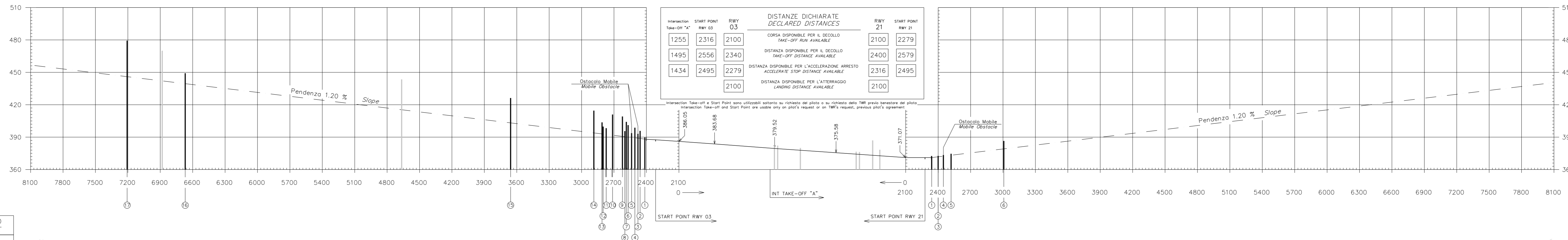
Italian Magnetic Model 2015



Annual rate of change: 8' E

CONSULTARE I NOTAM PER LE ULTIME INFORMAZIONI
CONSULT NOTAM FOR LATEST INFORMATION

LEGENDA	LEGEND	PIANTA PLAN	PROFILO PROFILE
Numero di identificazione Identification number		①	①
Profilo ostacoli situati nell'area di decollo Obstructions with in the take-off flight path area			
Profilo ostacoli situati fuori dell'area di decollo Obstructions beyond the take-off flight path area			
Altitudine dell'ostacolo ed altezza dell'antenna se esistente Obstacle altitude and antenna height if available		56+1.5	
Edificio o costruzione importante Building or large structure	◆		
Pala, torre, campanile, antenna, ciminiera Pole, tower, spire, antenna, chimney	⊙		
Traliccio Lattice	⊥		
Gru Crane	⊙		
Albero o arbusto – Gruppo di alberi Tree or shrub – Wooded areas	* - * - *		
Centro abitato Built-up area	■		
Ferrovia (uno o due binari) Railroad (one or more tracks)	—+—+—		
Linea trasporto energia elettrica – cavo sospeso Transmission line – Overhead cable	—+—+—		
Recinzione Fence	—x—x—		
Terreno sporgente dal piano ostacoli Terrain penetrating obstruction plane	⬆		



VARIANTI		AMENDMENT RECORD	
N.	DATA DATE	REGISTRATO DA ENTERED BY	

Le precisioni della carta sono quelle descritte nell'annesso 4 capitolo 3.9
The accuracy on the chart are specified in annex 4 chapter 3.9