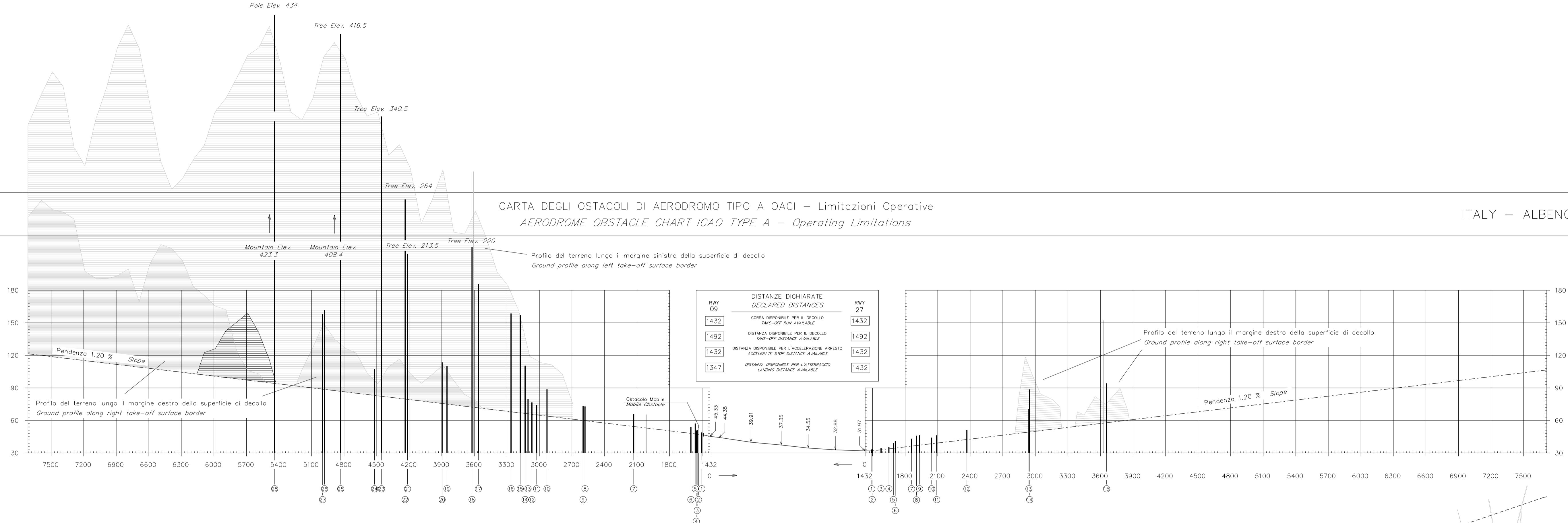


Dimensioni ed altitudini in metri
Dimensions and elevations in metres

ITALY - ALBENGA

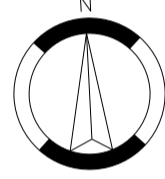
RWY 09/27

CARTA DEGLI OSTACOLI DI AERODROMO TIPO A OACI - Limitazioni Operative
AERODROME OBSTACLE CHART ICAO TYPE A - Operating Limitations

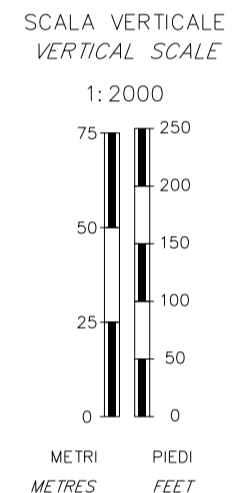


Declinazione magnetica: 2° E 2015,0
Magnetic variation:

Italian Magnetic Model 2015

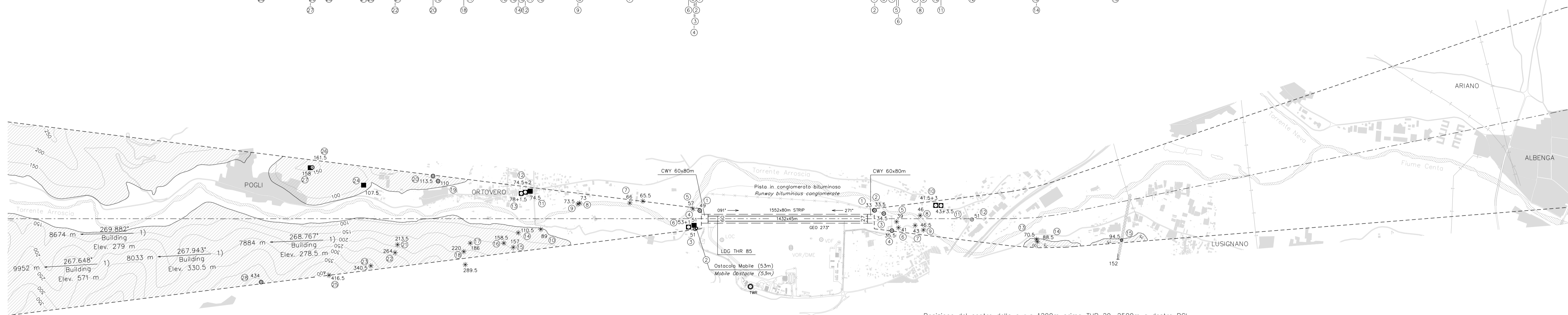


Annual rate of change: 8' E

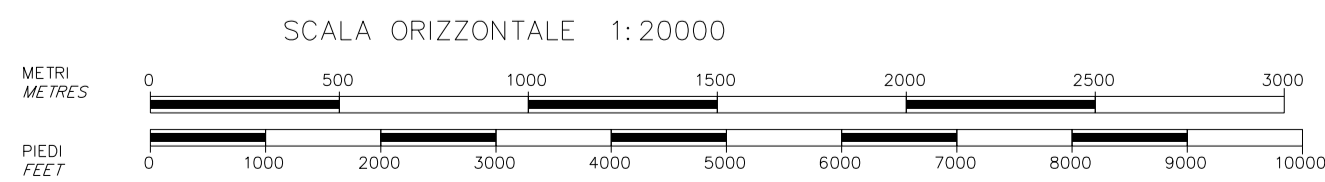


CONSULTARE I NOTAM PER LE ULTIME INFORMAZIONI
CONSULT NOTAM FOR LATEST INFORMATION

LEGENDA / LEGEND	PIANTA / PLAN	PROFILO / PROFILE
Numero di identificazione / Identification number	①	①
Profilo ostacoli situati nell'area di decollo / Obstructions with in the take-off flight path area		
Profilo ostacoli situati fuori dell'area di decollo / Obstructions beyond the take-off flight path area		
Altitudine dell'ostacolo ed altezza dell'antenna se esistente / Obstacle altitude and antenna height if available	56+1.5	
Edificio o costruzione importante / Building or large structure	■	
Palo, torre, campanile, antenna, ciminiera / Pole, tower, spike, antenna, chimney	⊙	
Tralicchio / Lattice	⊥	
Oru / Crane	⊙	
Albero, o arbusto - Gruppo di alberi / Tree or shrub - Wooded areas	* - * *	
Centro abitato / Built-up area	■	
Ferrovia (uno o due binari) / Railroad (one or more tracks)	—+—+—	
Linea trasporto energia elettrica - cavo sospeso / Transmission line - Overhead cable	—+—+—	
Recinzione / Fence	—+—+—	
Terreno sporgente dal piano ostacoli / Terrain penetrating obstruction plane	▲	▲



1) RILEVAMENTO MAGNETICO E DISTANZA CALCOLATI DAL FINE PISTA 09
1) MAGNETIC BEARING AND DISTANCE COMPUTED FROM RWY END 09



Posizione del centro della curva 1290m prima THR 29, 2500m a destra RCL
Posizione fine curva 1800m prima THR 29, 60m a destra RCL
Curve centre positioned at 1290m before THR 29, 2500m right RCL
End of curve position at 1800m before THR 29, 60m right RCL

Le precisioni della carta sono quelle descritte nell'Annesso 4 ICAO, Capitolo 3.9
Accuracies on the chart are specified in ICAO Annex 4, Chapter 3.9

VARIANTI		AMENDMENT RECORD	
N.	DATA	REGISTRATO DA	ENTERED BY