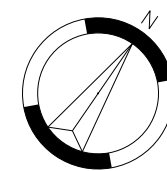


Dimensioni ed altitudini in metri
Dimensions and elevations in metres

CARTA DEGLI OSTACOLI DI AERODROMO TIPO A OACI – Limitazioni Operative
AERODROME OBSTACLE CHART ICAO TYPE A – Operating Limitations

ITALY – OLBIA / COSTA SMERALDA RWY 05/23

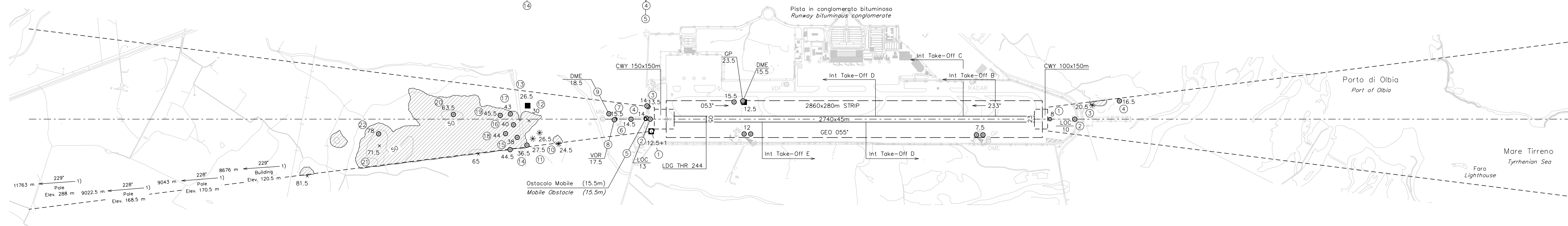
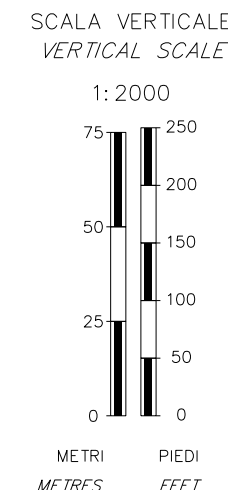
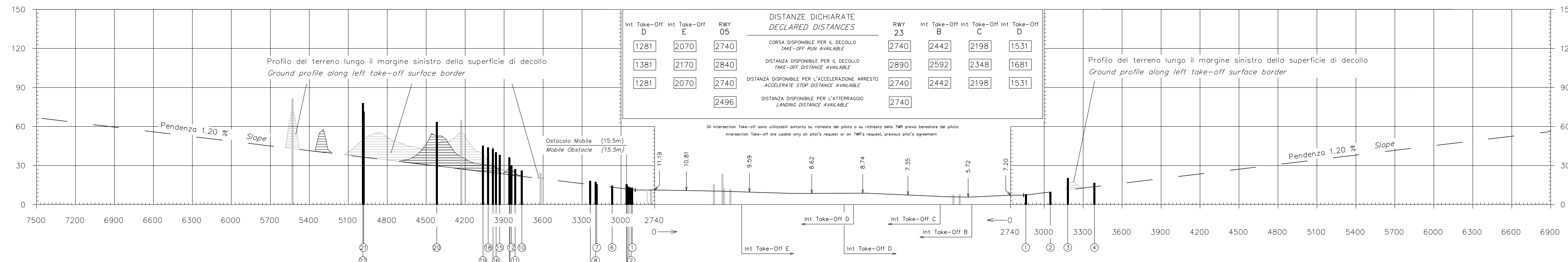
Declinazione magnetica: 3° E 2020.0
Magnetic variation:
Italian Magnetic model 2015



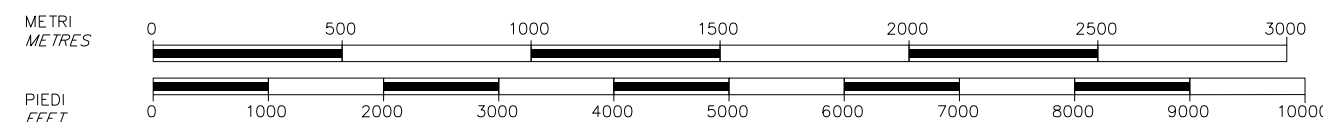
Annual rate of change: 7' E

CONSULTARE I NOTAM PER LE ULTIME INFORMAZIONI
CONSULT NOTAM FOR LATEST INFORMATION

LEGENDA	LEGEND	PIANTA PLAN	PROFILO PROFILE
Numero di identificazione Identification number		①	①
Profilo ostacoli situati nell'area di decollo Obstructions within the take-off flight path area			
Profilo ostacoli situati fuori dell'area di decollo Obstructions beyond the take-off flight path area			
Altitudine dell'ostacolo ed altezza dell'antenna se esistente Obstacle altitude and antenna height if available		56+1.5	
Edificio o costruzione importante Building or large structure	◆		
Pala, torre, campanile, antenna, ciminiera Pole, tower, spire, antenna, chimney	⊙		
Traliccio Lattice	⊥		
Gru Crane	⊙		
Albero o arbusto - Gruppo di alberi Tree or shrub - Wooded areas	* - *		
Centro abitato Built-up area	■		
Ferrovia (uno o due binari) Railroad (one or more tracks)	—+—+—		
Linea trasporto energia elettrica - cavo sospeso Transmission line - Overhead cable	—+—		
Recinzione Fence	—x—x—		
Terreno sporgente dal piano ostacoli Terrain penetrating obstruction plane	178 X		



1) RILEVAMENTO MAGNETICO E DISTANZA CALCOLATI DAL FINE PISTA 05
1) MAGNETIC BEARING AND DISTANCE COMPUTED FROM RWY END 05



Le precisioni della carta sono quelle descritte nell'Annesso 4 ICAO, Capitolo 3.9
Accuracies on the chart are specified in ICAO Annex 4, Chapter 3.9

VARIANTI		AMENDMENT RECORD	
N.	DATA	REGISTRATO DA ENTERED BY	