

Dimensioni ed altitudini in metri
Dimensions and elevations in metres

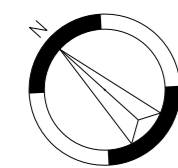
CARTA DEGLI OSTACOLI DI AERODROMO TIPO A OACI – Limitazioni Operative
AERODROME OBSTACLE CHART ICAO TYPE A – Operating Limitations

ITALY – CAGLIARI / ELMAS

RWY 14/32

Declinazione magnetica: 2° E 2020.0
Magnetic variation:

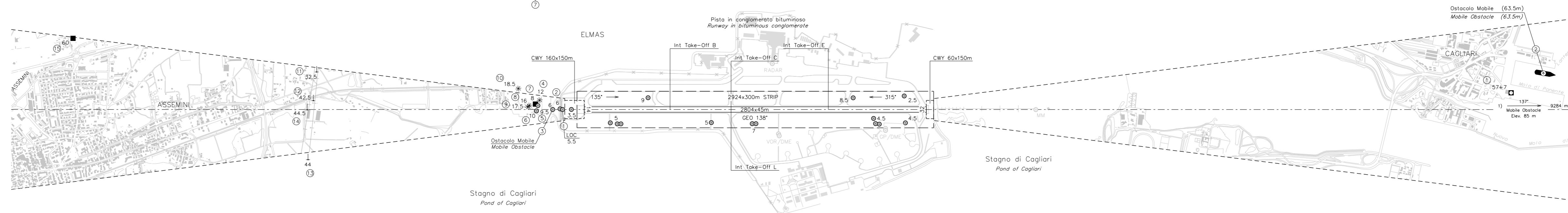
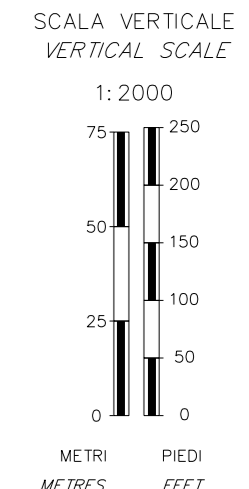

Italian Magnetic model 2015



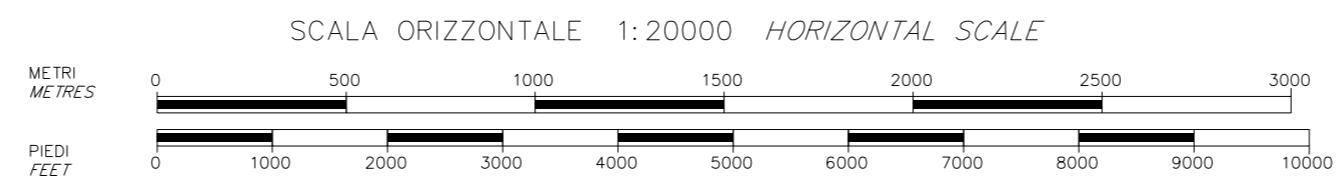
Annual rate of change: 7' E

CONSULTARE I NOTAM PER LE ULTIME INFORMAZIONI
CONSULT NOTAM FOR LATEST INFORMATION

LEGENDA	LEGEND	PIANTA PLAN	PROFILO PROFILE
Numero di identificazione Identification number		①	①
Profilo ostacoli situati nell'area di decollo Obstructions within the take-off flight path area			
Profilo ostacoli situati fuori dell'area di decollo Obstructions beyond the take-off flight path area			
Altitudine dell'ostacolo ed altezza dell'antenna se esistente Obstacle altitude and antenna height if available		56+1.5	
Edificio o costruzione importante Building or large structure	◆		
Palo, torre, campanile, antenna, ciminiera Pole, tower, spire, antenna, chimney	⊙		
Traliccio Lattice	↓		
Grù Crane	⊙		
Albero o arbusto – Gruppo di alberi Tree or shrub – Wooded areas	* - * - *		
Centro abitato Built-up area	■		
Ferravia (uno o due binari) Railroad (one or more tracks)	+++		
Linea trasporto energia elettrica – cavo sospeso Transmission line – Overhead cable	— — —		
Recinzione Fence	— — —		
Terreno sporgente dal piano ostacoli Terrain penetrating obstruction plane	⬆		



1) RILEVAMENTO MAGNETICO E DISTANZA CALCOLATI DAL FINE PISTA 32
1) MAGNETIC BEARING AND DISTANCE COMPUTED FROM RWY END 32



VARIANTI N.	AMENDMENT RECORD	
	DATA DATE	REGISTRATO DA ENTERED BY

Le precisioni della carta sono quelle descritte nell'Annesso 4 ICAO, Capitolo 3.9
Accuracies on the chart are specified in ICAO Annex 4, Chapter 3.9