

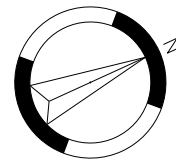
Dimensioni ed altitudini in metri  
Dimensions and elevations in metres

CARTA DEGLI OSTACOLI DI AERODROMO TIPO A OACI – Limitazioni Operative  
AERODROME OBSTACLE CHART ICAO TYPE A – Operating Limitations

ITALY – ALGHERO / FERTILIA RWY 02/20

Declinazione magnetica: 3° E 2020.0  
Magnetic variation:

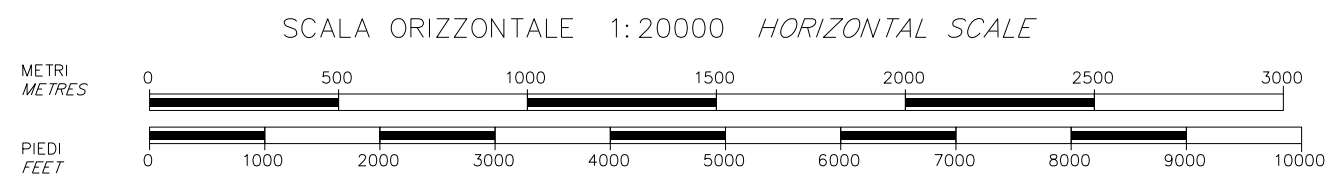
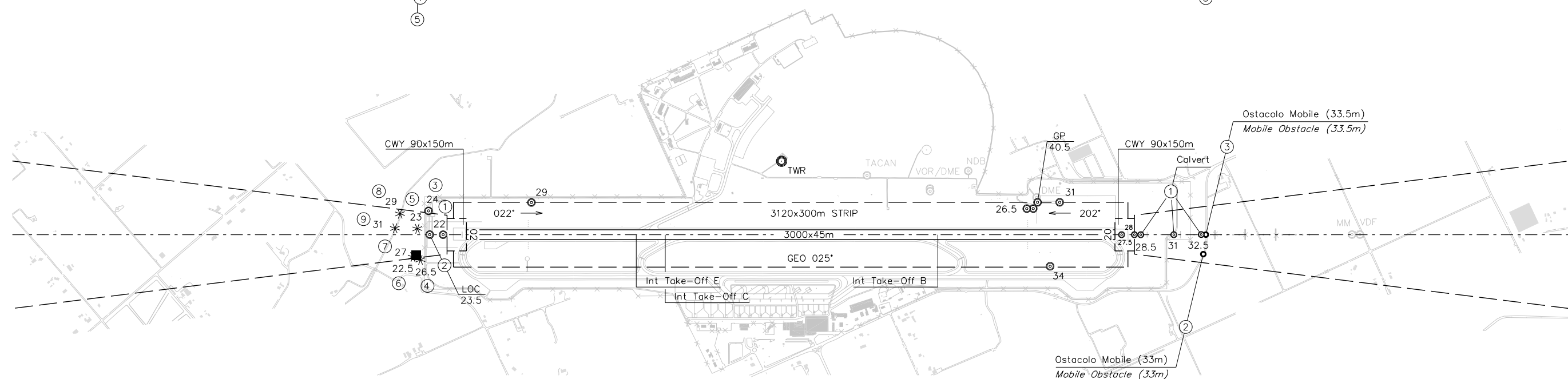
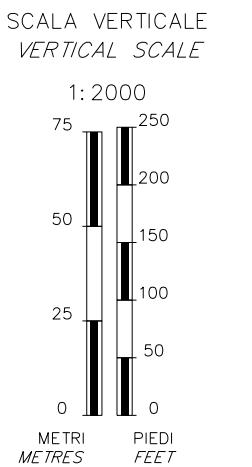
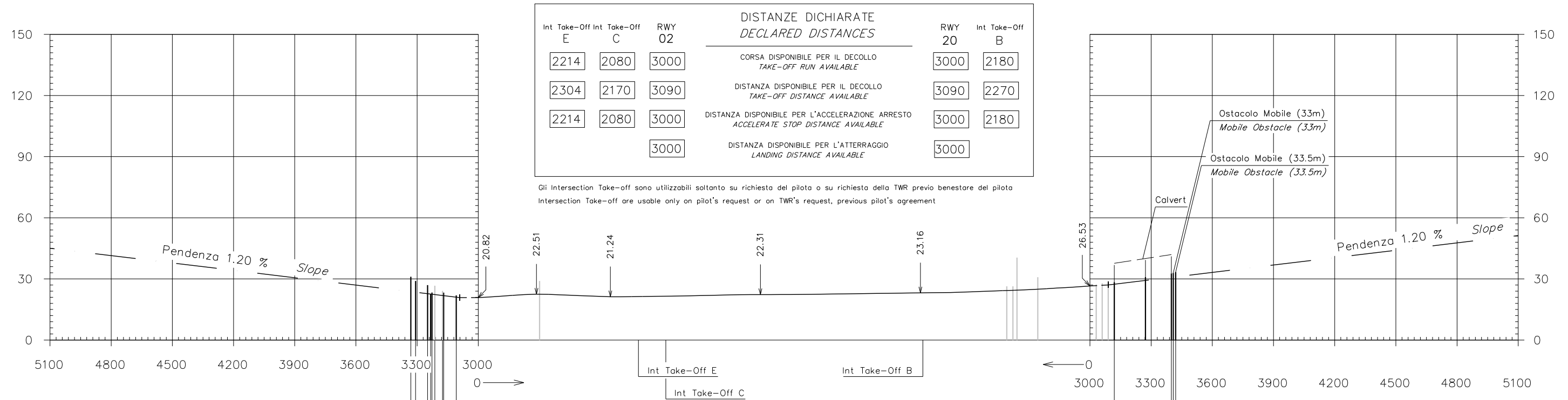
Italian Magnetic model 2015



Annual rate of change: 7' E  
Anomaly zone

CONSULTARE I NOTAM PER LE ULTIME INFORMAZIONI  
CONSULT NOTAM FOR LATEST INFORMATION

LEGENDA LEGEND	PIANTA PLAN	PROFILO PROFILE
Numero di identificazione Identification number	①	①
Profilo ostacoli situati nell'area di decollo Obstructions within the take-off flight path area		
Profilo ostacoli situati fuori dell'area di decollo Obstructions beyond the take-off flight path area		
Altitudine dell'ostacolo ed altezza dell'antenna se esistente Obstacle altitude and antenna height if available	56+1.5	
Edificio o costruzione importante Building or large structure	◆	
Palo, torre, campanile, antenna, ciminiera Pole, tower, spire, antenna, chimney	⊙	
Traliccio Lattice	⊥	
Gru Crane	⊙	
Albero o arbusto – Gruppo di alberi Tree or shrub – Wooded areas	* - [ ]	
Centro abitato Built-up area	■	
Ferrovia (uno o due binari) Railroad (one or more tracks)	—+—+—	
Linea trasporto energia elettrica – cavo sospeso Transmission line – Overhead cable	—+—	
Recinzione Fence	—x—x—	
Terreno sporgente dal piano ostacoli Terrain penetrating obstruction plane	[ ]	[ ]



Le precisioni della carta sono quelle descritte nell'Annesso 4 ICAO, Capitolo 3.9  
Accuracies on the chart are specified in ICAO Annex 4, Chapter 3.9

VARIANTI / AMENDMENT RECORD		
N.	DATA / DATE	REGISTRATO DA / ENTERED BY

Change: Aeronautical Information Updated