

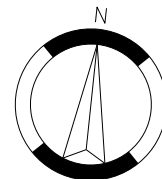
Dimensioni ed altitudini in metri
Dimensions and elevations in metres

CARTA DEGLI OSTACOLI DI AERODROMO TIPO A OACI – Limitazioni Operative
AERODROME OBSTACLE CHART ICAO TYPE A – Operating Limitations

ITALY – CATANIA/FONTANAROSSA RWY 08/26

Declinazione magnetica: 2° E 2005.0
Magnetic variation:

Italian Magnetic model 2005

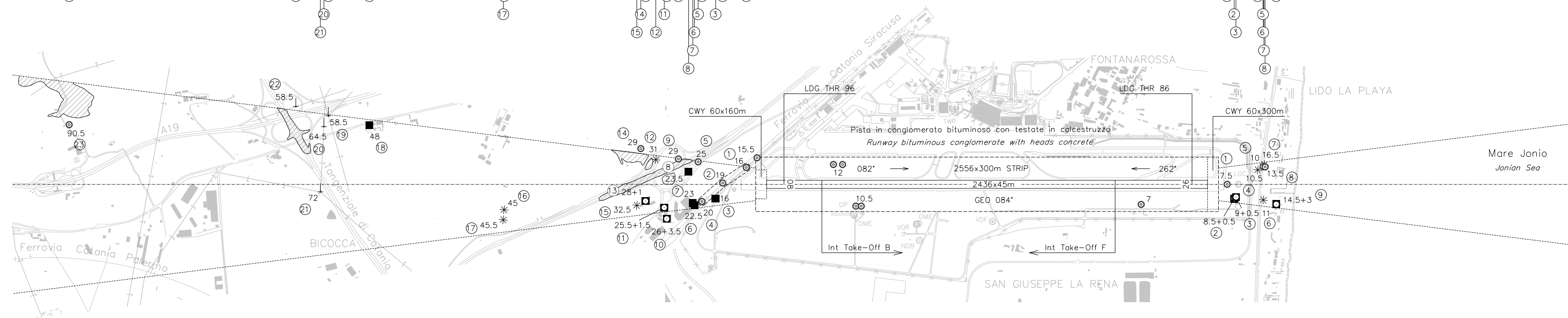
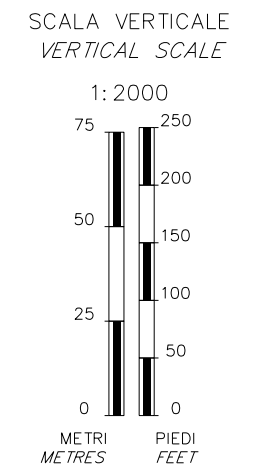
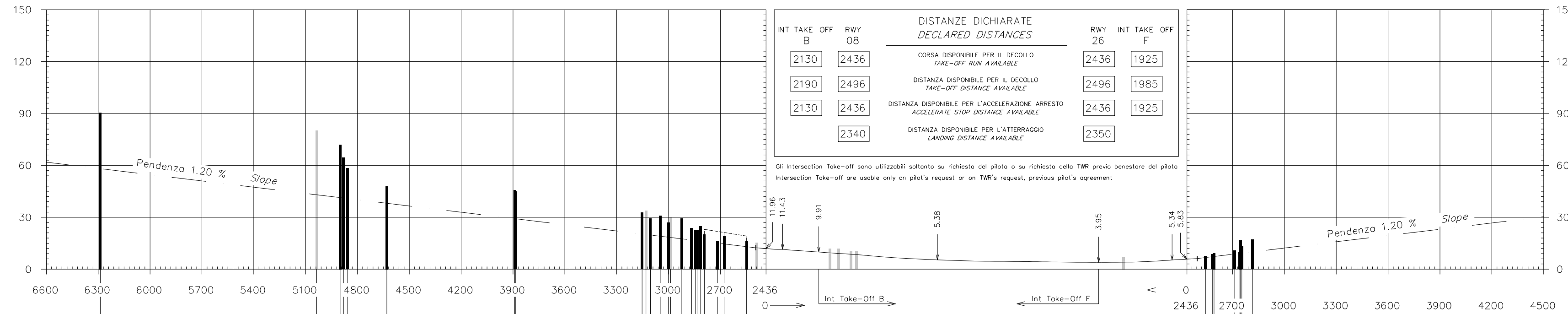


Annual rate of change: 4' E

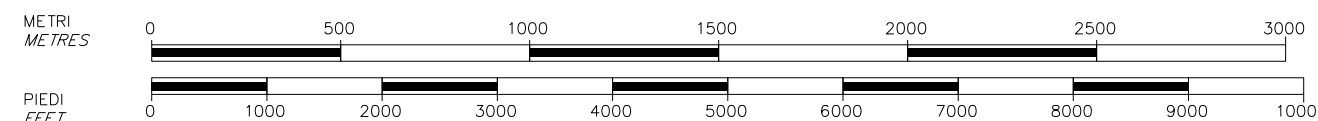
Zona Anomala
Anomaly Zone

CONSULTARE I NOTAM PER LE ULTIME INFORMAZIONI
CONSULT NOTAM FOR LATEST INFORMATION

LEGENDA	LEGEND	PIANTA PLAN	PROFILO PROFILE
Numero di identificazione Identification number		①	①
Profilo ostacoli situati nell'area di decollo Obstructions within the take-off flight path area			
Profilo ostacoli situati fuori dell'area di decollo Obstructions beyond the take-off flight path area			
Altitudine dell'ostacolo ed altezza dell'antenna se esistente Obstacle altitude and antenna height if available		56+1.5	
Edificio o costruzione importante Building or large structure		◆	
Palo, torre, campanile, antenna, ciminiera Pole, tower, spire, antenna, chimney		⊙	
Trafficeo Lattice		⊥	
Gru Crane		⊙	
Albero o arbusto - Gruppo di alberi Tree or shrub - Wooded areas		* - { * }	
Centro abitato Built-up area			
Ferrovia (uno o due binari) Railroad (one or more tracks)		—+—+—	
Linea trasporto energia elettrica - cavo sospeso Transmission line - Overhead cable		— — —	
Recinzione Fence		* — * — *	
Terreno sporgente dal piano ostacoli Terrain penetrating obstruction plane			



SCALA ORIZZONTALE 1:20000 HORIZONTAL SCALE



Le precisioni della carta sono quelle descritte nell'Annesso 4 ICAO, Capitolo 3.9
Accuracies on the chart are specified in ICAO Annex 4, Chapter 3.9

VARIANTI		AMENDMENT RECORD
N.	DATA DATE	REGISTRATO DA ENTERED BY