

Bearings are magnetic
Distances in metres
Elevation in ft AMSL
Coordinates WGS84

TWR
125.275
AD ELEV
756
APRON ELEV
709

COMISO

L I C B 36°59'45" N 014°36'32" E

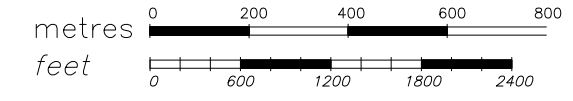
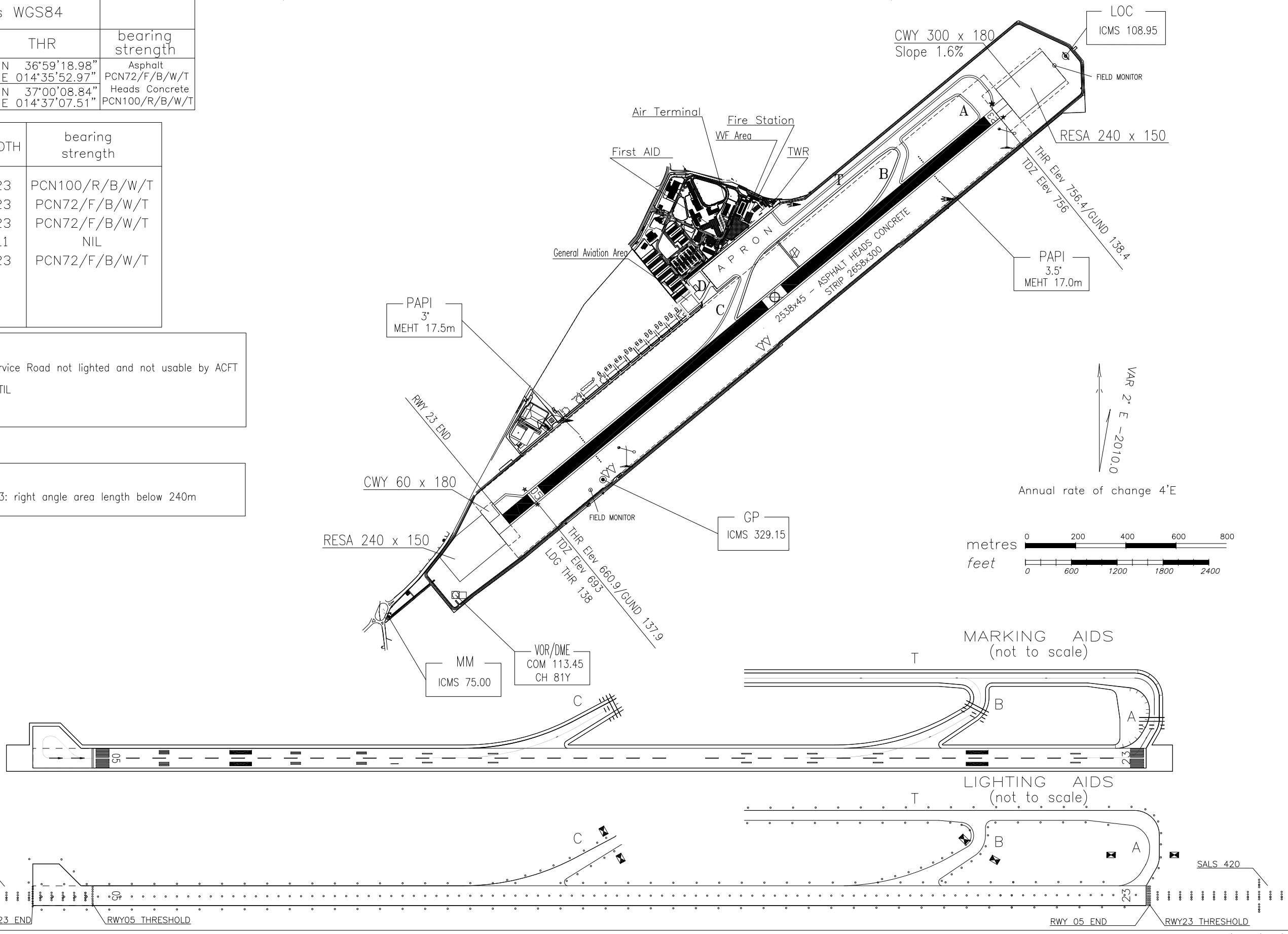
RWY	QFU	THR	bearing strength
05	048°	N 36°59'18.98" E 014°35'52.97"	Asphalt PCN72/F/B/W/T
23	228°	N 37°00'08.84" E 014°37'07.51"	Heads Concrete PCN100/R/B/W/T

TWY IDENT	WIDTH	bearing strength
A	23	PCN100/R/B/W/T
B	23	PCN72/F/B/W/T
C	23	PCN72/F/B/W/T
D	11	NIL
T	23	PCN72/F/B/W/T

LEGEND:
1) ⊗ Service Road not lighted and not usable by ACFT
2) * RTIL

REMARK:
1) RESA 23: right angle area length below 240m

Change: Width TWY A modified and updated chart



MARKING AIDS (not to scale)

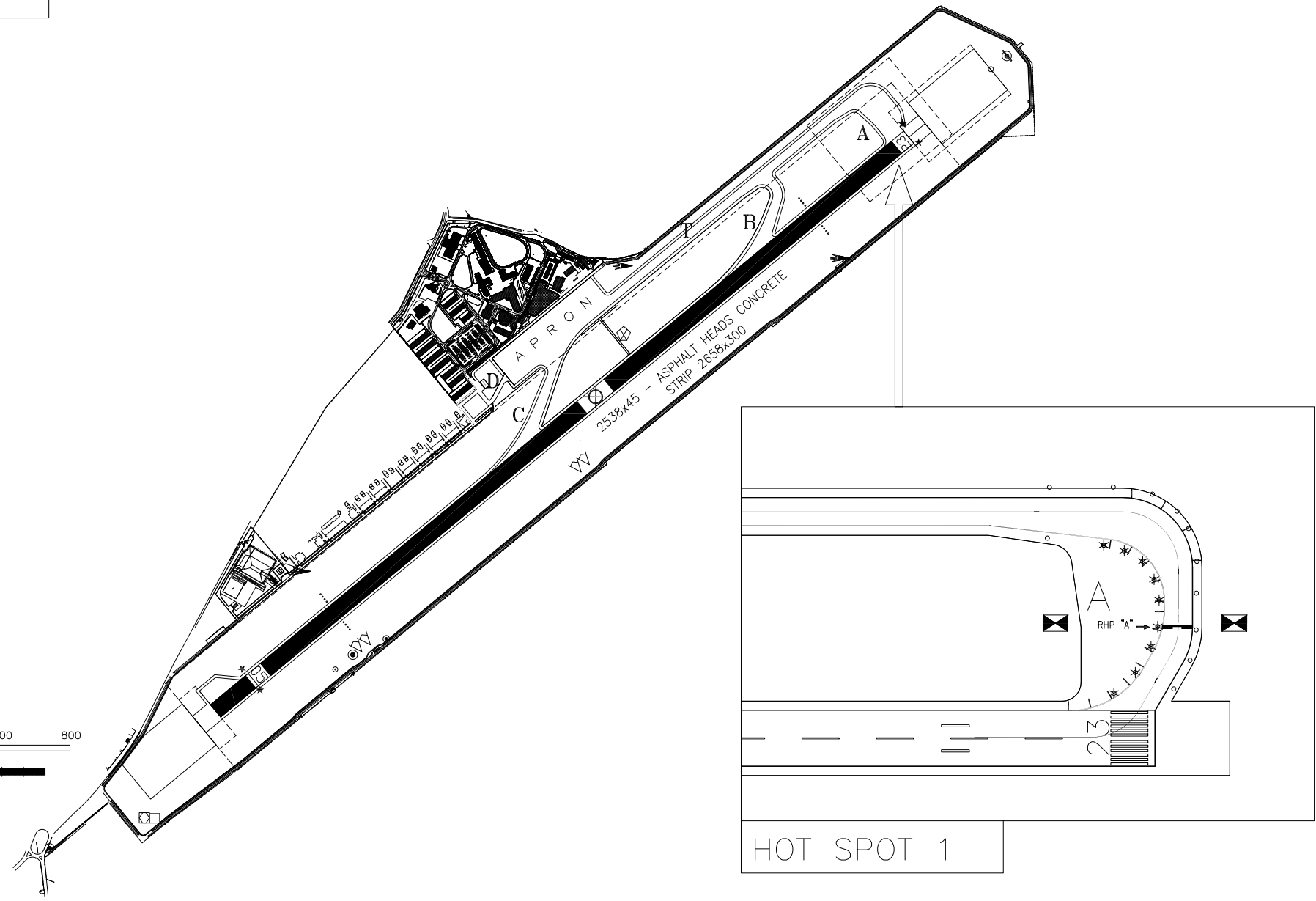
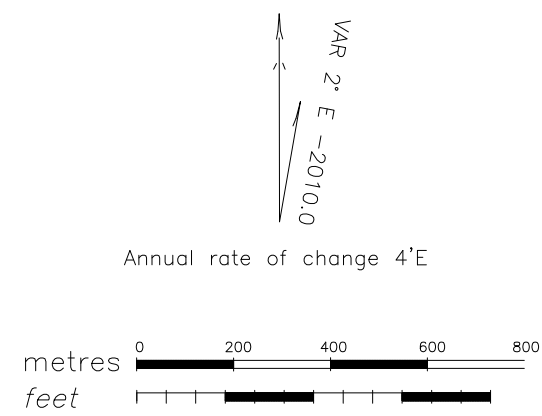
LIGHTING AIDS (not to scale)

Bearings are magnetic
 Distances in metres
 Elevation in ft AMSL
 Coordinates WGS84

TWR
 125.275
 AD ELEV
 756
 APRON ELEV
 709

COMISO
 LICB 36°59'45" N 014°36'32" E

NEW CHART



LEGEND:
 ☒ Mandatory Sign
 ○ Taxiway edge lighting
 * Taxiway edge marker

Bearings are magnetic Distances in metres Elevation in ft AMSL Coordinates WGS84	TWR 125.275	AD ELEV 756
	APRON ELEV 709	
APRON		
lighting	bearing	strength
Edge: Blue	- Stands 1,2,3,4,5,6,7 Surface: 35100 m ² Concrete Strength: PCN 100/R/B/W/T - General Aviation Area Surface: 3260 m ² Concrete Strength: PCN NIL	

COMISO		
L I C B	36°59'45" N	014°36'32" E



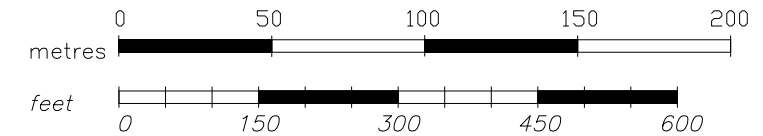
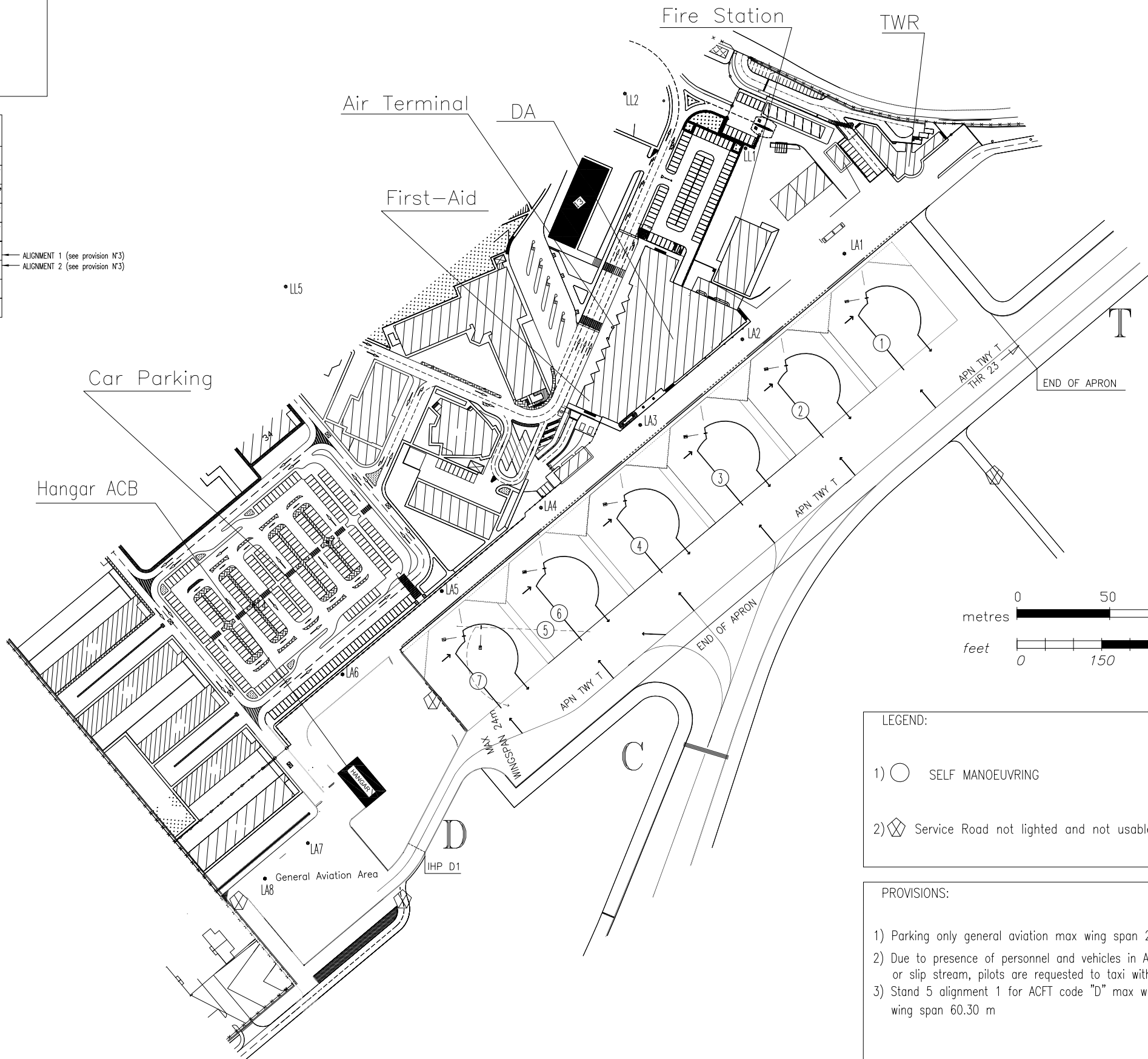
POINTS ON PARKING AREA

STANDS	N	E
1	36°59'54.58"	014°36'30.27"
2	36°59'53.40"	014°36'28.51"
3	36°59'52.22"	014°36'26.74"
4	36°59'51.04"	014°36'24.98"
5	36°59'48.84"	014°36'21.84"
	36°59'48.83"	014°36'22.11"
6	36°59'49.86"	014°36'23.22"
7	36°59'48.68"	014°36'21.45"

ALIGNMENT 1 (see provision N°3)
ALIGNMENT 2 (see provision N°3)

Lattice TWRs COORD. (WGS 84)		
	N	E
AIRSIDE Lattice TWRs		
LA1	36°59'55.28"	014°36'29.67"
LA2	36°59'53.86"	014°36'27.56"
LA3	36°59'52.38"	014°36'25.32"
LA4	36°59'50.92"	014°36'23.15"
LA5	36°59'49.47"	014°36'20.97"
LA6	36°59'48.01"	014°36'18.80"
LA7	36°59'44.63"	014°36'16.87"
LA8	36°59'45.22"	014°36'17.75"

LANDSIDE lattice TWRs		
	N	E
LL1	36°59'57.16"	014°36'27.69"
LL2	36°59'58.05"	014°36'25.20"
LL3	36°59'48.87"	014°36'16.32"
LL4	36°59'50.33"	014°36'18.49"
LL5	36°59'55.52"	014°36'15.53"



LEGEND:

- 1) ○ SELF MANOEUVRING
- 2) ◇ Service Road not lighted and not usable by ACFT

PROVISIONS:

- 1) Parking only general aviation max wing span 24 m under crew responsibility.
- 2) Due to presence of personnel and vehicles in Apron and in order to avoid damage due to jet blast or slip stream, pilots are requested to taxi with minimum thrust maintaining strictly yellow markings
- 3) Stand 5 alignment 1 for ACFT code "D" max wing span 41.0 m, alignment 2 for ACFT code "E" max wing span 60.30 m

CHANGE: Apron surface