

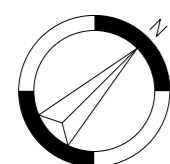
Dimensioni ed altitudini in metri
Dimensions and elevations in metres

CARTA DEGLI OSTACOLI DI AERODROMO TIPO A OACI - Limitazioni Operative
AERODROME OBSTACLE CHART ICAO TYPE A - Operating Limitations

ITALY / PESCARA RWY 04/22

Declinazione magnetica: 4° E 2020.0
Magnetic variation:

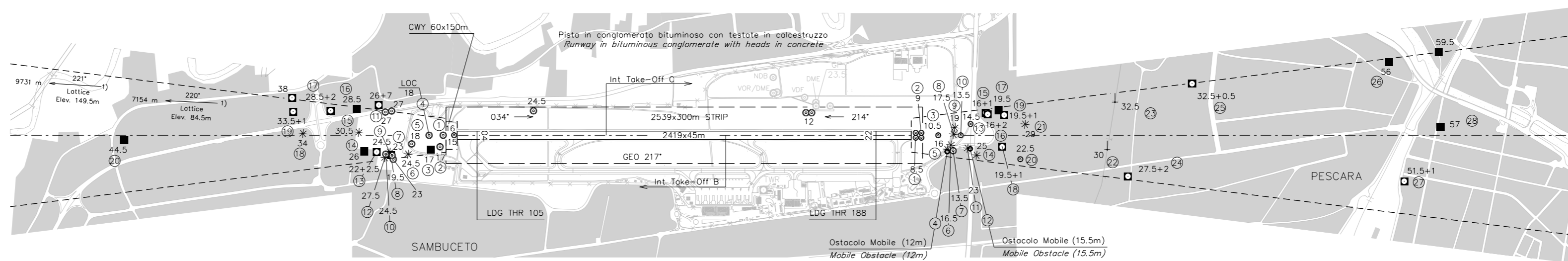
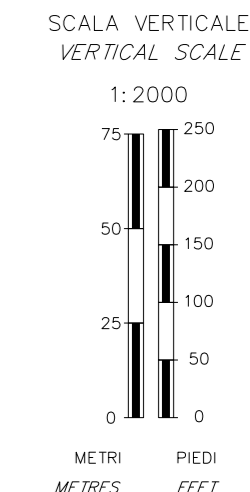
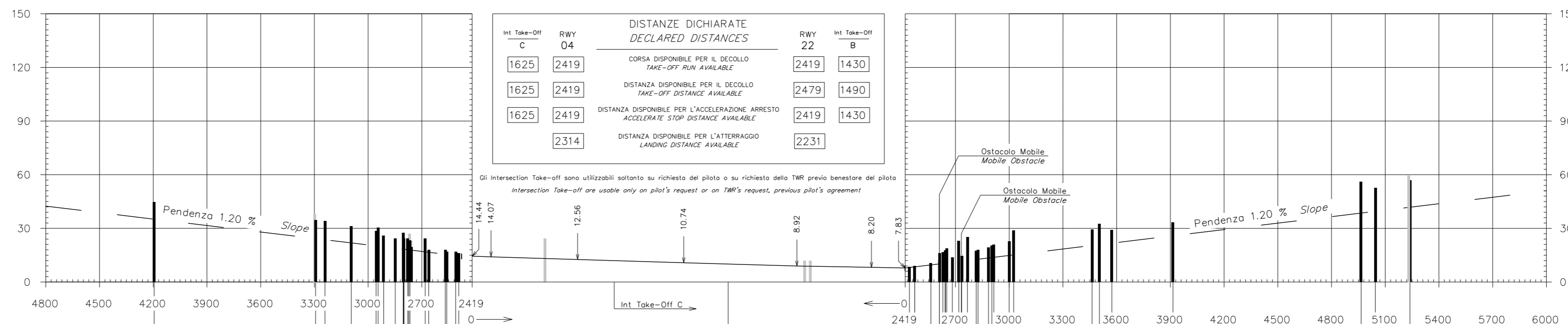
Italian Magnetic model 2015



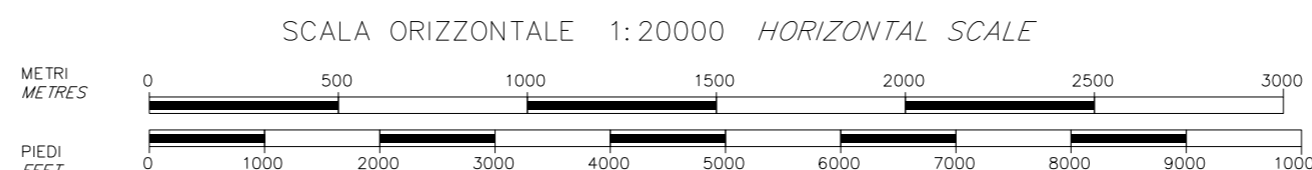
Annual rate of change: 7' E

CONSULTARE I NOTAM PER LE ULTIME INFORMAZIONI
CONSULT NOTAM FOR LATEST INFORMATION

LEGENDA	PIANTA PLAN	PROFILO PROFILE
Numero di identificazione Identification number	①	①
Profilo ostacoli situati nell'area di decollo Obstructions with in the take-off flight path area		
Profilo ostacoli situati fuori dell'area di decollo Obstructions beyond the take-off flight path area		
Altitudine dell'ostacolo ed altezza dell'antenna se esistente Obstacle altitude and antenna height if available	56+1.5	
Edificio o costruzione importante Building or large structure	■	
Palo, torre, campanile, antenna, ciminiera Pole, tower, spire, antenna, chimney	⊙	
Trafficco Lattice	⊥	
Grù Crane	⊙	
Albero o arbusto - Gruppo di alberi Tree or shrub - Wooded areas	* - *	
Centro abitato Built-up area	■	
Ferrovia (uno o due binari) Railroad (one or more tracks)	—+—+—	
Linea trasporto energia elettrica - cavo sospeso Transmission line - Overhead cable	—+—+—	
Recinzione Fence	—x—x—	
Terreno sporgente dal piano ostacoli Terrain penetrating obstruction plane	⌒	⌒



- 1) RILEVAMENTO MAGNETICO E DISTANZA CALCOLATI DAL FINE PISTA 04
- 1) MAGNETIC BEARING AND DISTANCE COMPUTED FROM RWY END 04



Le precisioni della carta sono quelle descritte nell'Annesso 4 ICAO, Capitolo 3.9
Accuracies on the chart are specified in ICAO Annex 4, Chapter 3.9

VARIANTI		AMENDMENT RECORD
N.	DATA DATE	REGISTRATO DA ENTERED BY