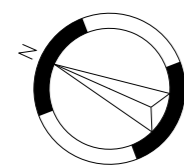


Dimensioni ed altitudini in metri
 Dimensions and elevations in metres

CARTA DEGLI OSTACOLI DI AERODROMO TIPO A OACI – Limitazioni Operative
 AERODROME OBSTACLE CHART ICAO TYPE A – Operating Limitations

ITALY – FOGGIA / GINO LISA RWY 15/33

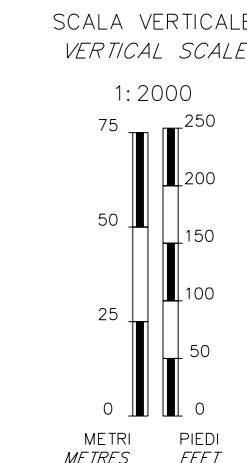
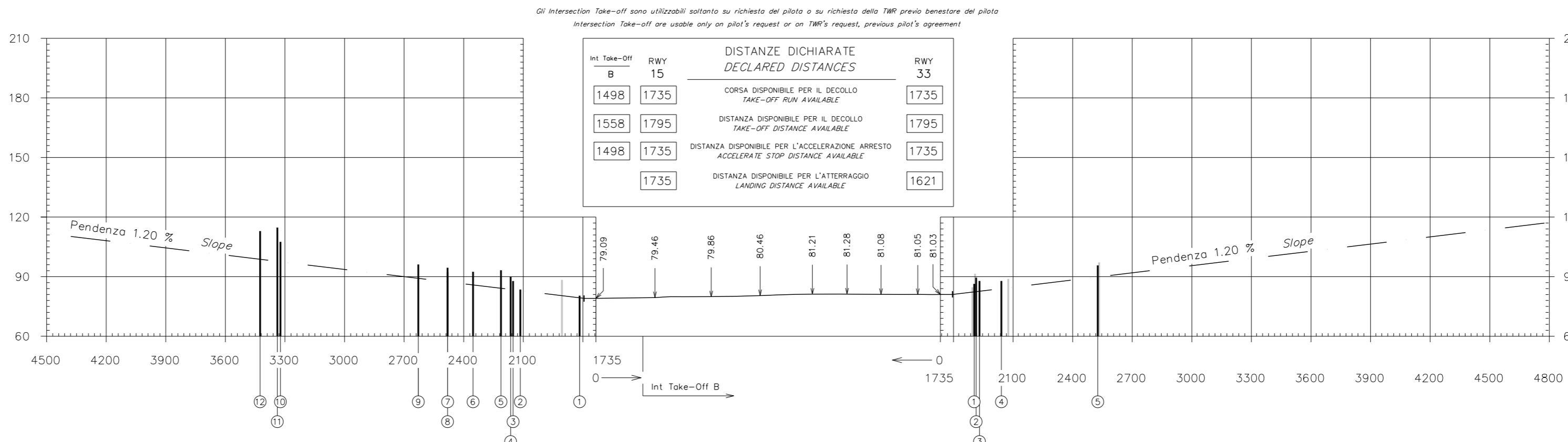
Declinazione magnetica: 4° E 2020.0
 Magnetic variation: 4° E 2020.0
 Italian Magnetic model 2015



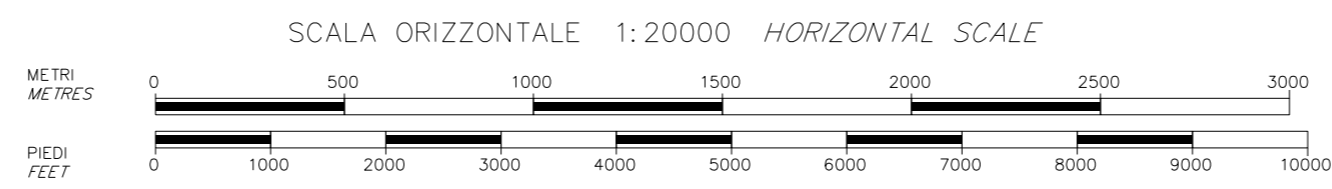
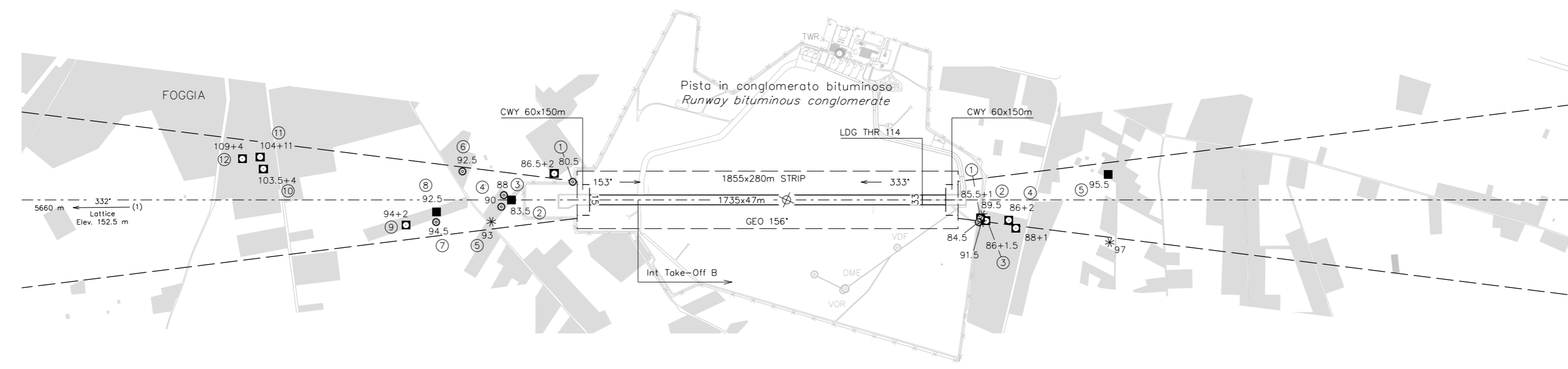
Annual rate of change: 7' E

CONSULTARE I NOTAM PER LE ULTIME INFORMAZIONI
 CONSULT NOTAM FOR LATEST INFORMATION

LEGENDA LEGEND	PIANTA PLAN	PROFILO PROFILE
Numero di identificazione Identification number	①	①
Profilo ostacoli situati nell'area di decollo Obstructions within the take-off flight path area		
Profilo ostacoli situati fuori dell'area di decollo Obstructions beyond the take-off flight path area		
Altitudine dell'ostacolo ed altezza dell'antenna se esistente Obstacle altitude and antenna height if available	56+1.5	
Edificio o costruzione importante Building or large structure	■	
Palo, torre, campanile, antenna, ciminiera Pole, tower, spire, antenna, chimney	⊙	
Traliccio Lattice	⊥	
Gru Crane	⊙	
Albero o arbusto – Gruppo di alberi Tree or shrub – Wooded areas	* - { * }	
Centro abitato Built-up area	■	
Ferrovia (uno o due binari) Railroad (one or more tracks)	—+—+—+—+—	
Linea trasporto energia elettrica – cavo sospeso Transmission line – Overhead cable	—	
Recinzione Fence	—x—x—x—x—	
Terreno sporgente dal piano ostacoli Terrain penetrating obstruction plane	⬆	⬆



CHANGE: Add Int. Take Off B



(1) RILEVAMENTO MAGNETICO E DISTANZA CALCOLATI DAL FINE PISTA 15
 (1) MAGNETIC BEARING AND DISTANCE COMPUTED FROM RWY END 15

Le precisioni della carta sono quelle descritte nell'Annesso 4 ICAO, Capitolo 3.9
 Accuracies on the chart are specified in ICAO Annex 4, Chapter 3.9

VARIANTI AMENDMENT RECORD		
N.	DATA DATE	REGISTRATO DA ENTERED BY