

Dimensioni ed altitudini in metri
Dimensions and elevations in metres

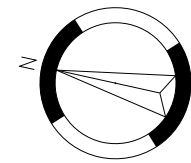
CARTA DEGLI OSTACOLI DI AERODROMO TIPO A OACI – Limitazioni Operative
AERODROME OBSTACLE CHART ICAO TYPE A – Operating Limitations

ITALY – CROTONE

RWY 17/35

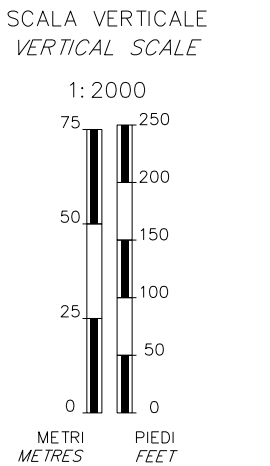
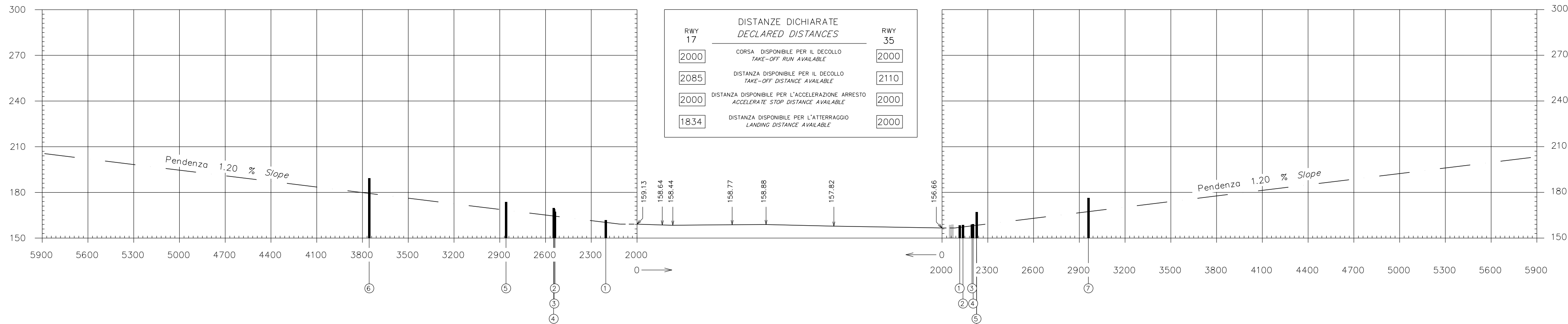
Declinazione magnetica: 4° E 2020.0
Magnetic variation:

Italian Magnetic model 2015

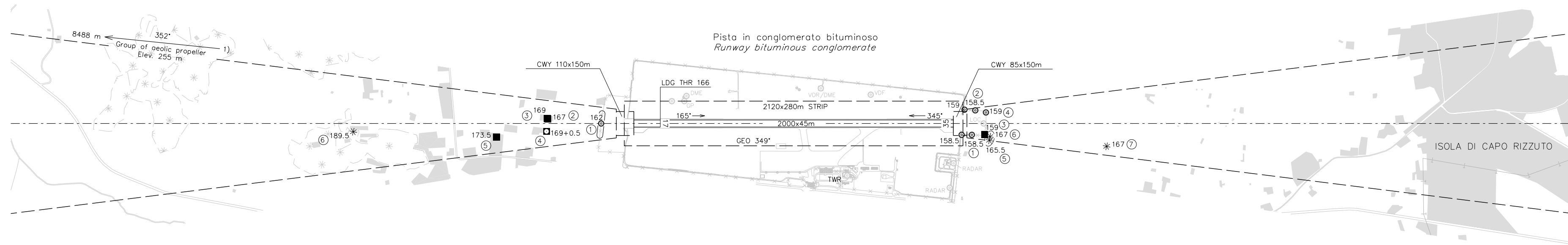


Annual rate of change: 6' E

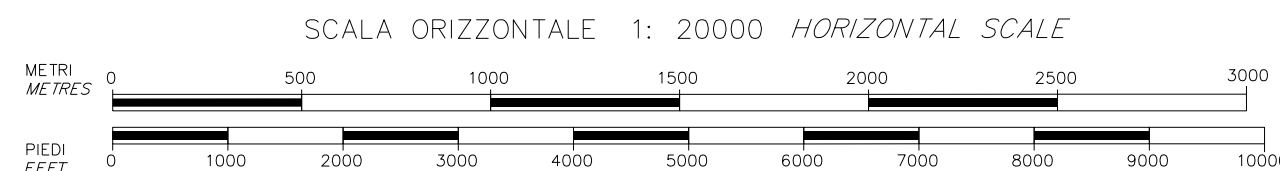
CONSULTARE I NOTAM PER LE ULTIME INFORMAZIONI
CONSULT NOTAM FOR LATEST INFORMATION



LEGENDA	LEGEND	PIANTA PLAN	PROFILO PROFILE
Numero di identificazione Identification number		①	①
Profilo ostacoli situati nell'area di decollo Obstructions within the take-off flight path area			┆
Profilo ostacoli situati fuori dall'area di decollo Obstructions beyond the take-off flight path area			┆
Altitudine dell'ostacolo ed altezza dell'antenna se esistente Obstacle altitude and antenna height if available		56+1.5	
Edificio o costruzione importante Building or large structure	■		
Palo, torre, campanile, antenna, ciminiera Pole, tower, spire, antenna, chimney	⊙		
Traliccio Lattice	⊥		
Gru Crane	⊙		
Albero o arbusto – Gruppo di alberi Tree or shrub – Wooded areas	* (*)		
Centro abitato Built – up area	■		
Ferrovia (uno o due binari) Railroad (one or more tracks)	— + +		
Linea trasporto energia elettrica – cavo sospeso Transmission line – Overhead cable	— + —		
Recinzione Fence	— x — x —		
Terreno sporgente dal piano ostacoli Terrain penetrating obstruction plane	⌒		



1) RILEVAMENTO MAGNETICO E DISTANZA
CALCOLATI DAL FINE PISTA 17
1) MAGNETIC BEARING AND DISTANCE
COMPUTED FROM RWY END 17



Le precisioni della carta sono quelle descritte nell'Annesso 4 ICAO, Capitolo 3.9
Accuracies on the chart are specified in ICAO Annex 4, Chapter 3.9

VARIANTI		AMENDMENT RECORD
N.	DATA DATE	REGISTRATO DA ENTERED BY